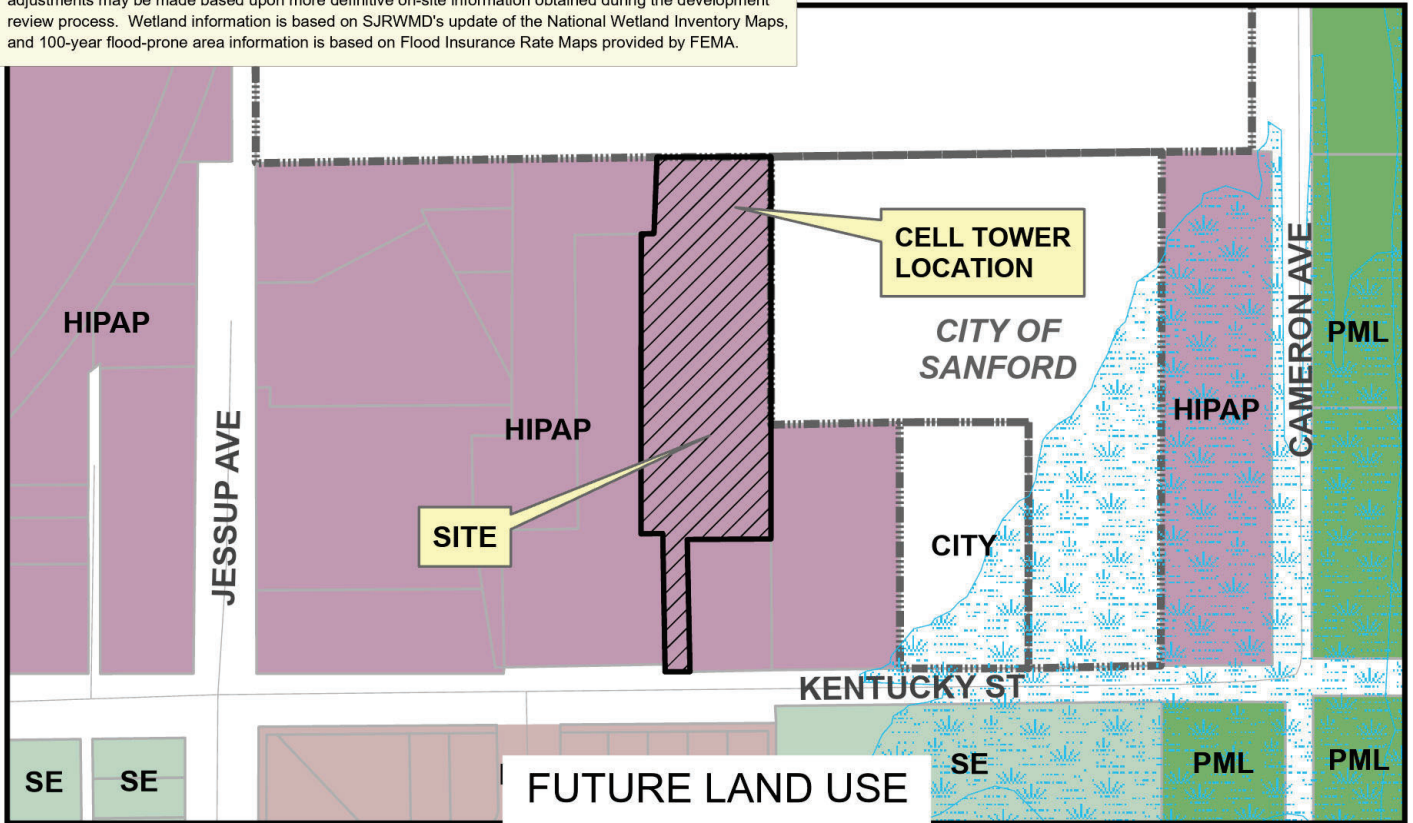


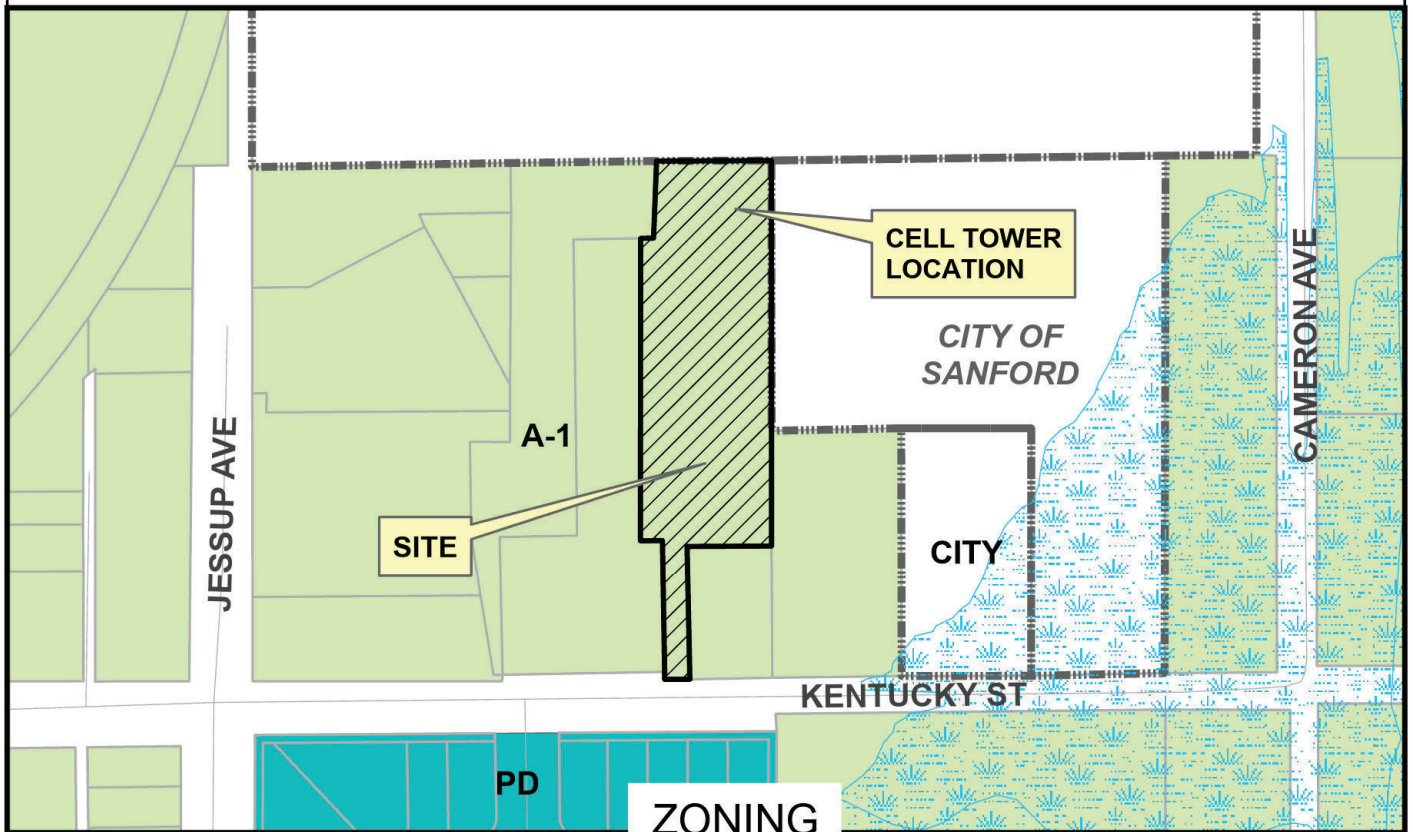
The presence of any wetlands and/or flood-prone areas is determined on a site-by-site basis. Boundary adjustments may be made based upon more definitive on-site information obtained during the development review process. Wetland information is based on SJRWMD's update of the National Wetland Inventory Maps, and 100-year flood-prone area information is based on Flood Insurance Rate Maps provided by FEMA.




 CONS
  HIP
  PD
  PML
  SE

Project Name: Kentucky Street (3900) - Special Exception
 Applicant Name: Mary Solick
 Project Number: 25-32000015 BS2025-015
 Parcel ID: 03-20-31-5AY-0000-067F
 Project Address: 3900 Kentucky Street, Sanford, FL 32773

FLU: HIPAP
 Zoning: A-1



 CONS
  A-1
  PD