

OK


Boundary Survey

Legal Description:


Lot 5, Forest Cove, according to the Plat thereof as recorded in Plat Book 55, Page(s) 54-55, Public Records of Seminole County, Florida.

Flood Zone: X Panel: 0055F
Community Number: 12117C Date: 09/28/2007

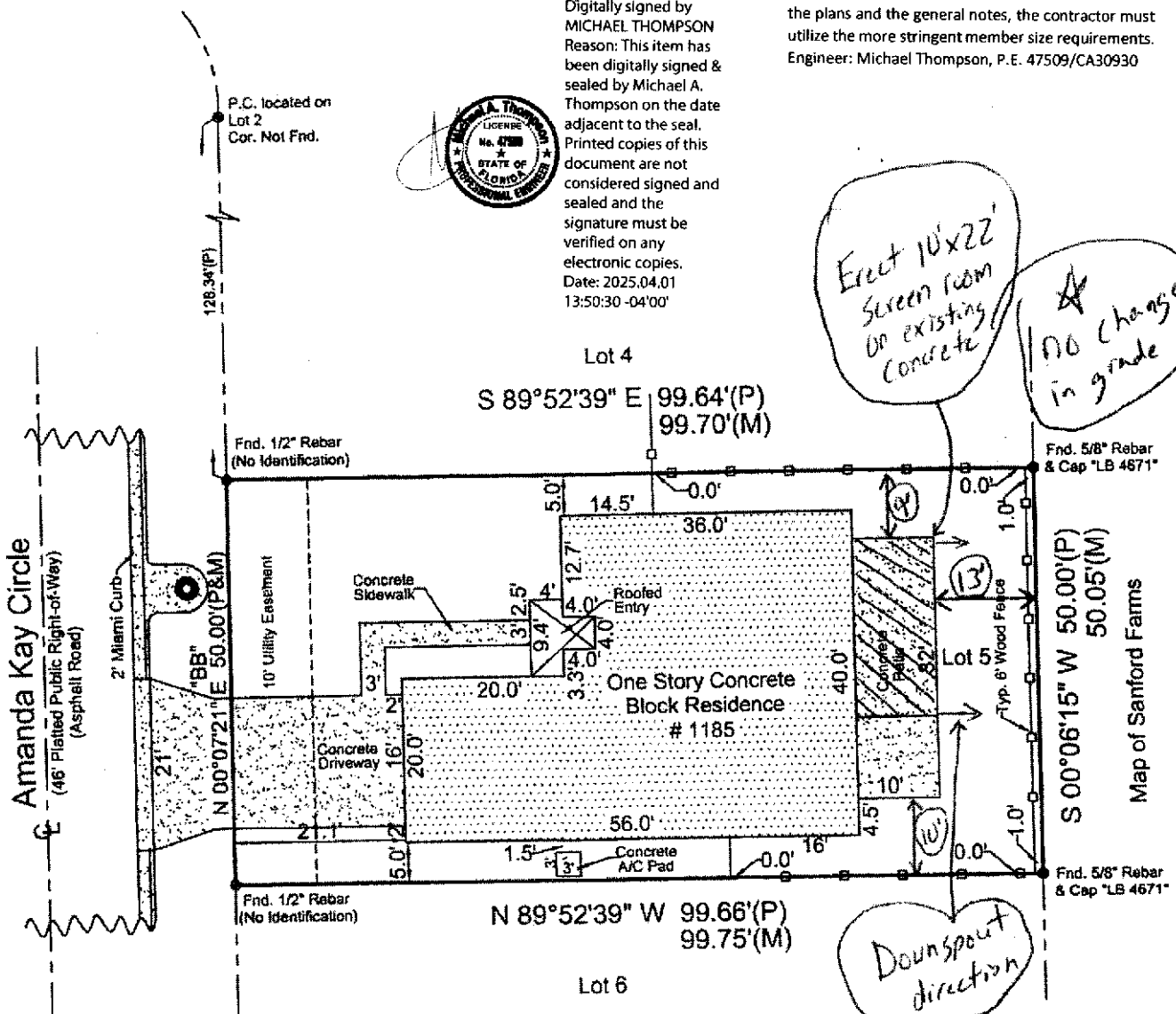
CERTIFIED TO:
Holly A. Dumont FBC Mortgage, LLC
The Closing Agent, Inc. Old Republic National Title Insurance Company



Digitally signed by
MICHAEL THOMPSON
Reason: This item has
been digitally signed &
sealed by Michael A.
Thompson on the date
adjacent to the seal.
Printed copies of this
document are not
considered signed and
sealed and the
signature must be
verified on any
electronic copies.
Date: 2025.04.01
13:50:30 -04'00'



In the event of a conflict in member sizes shown on the plans and the general notes, the contractor must utilize the more stringent member size requirements.
Engineer: Michael Thompson, P.E. 47509/CA30930



Erect 10'x22' Screen room on existing concrete
NO change in grade

Downspout direction

Scale 1"=20'




Map of Sanford Farms

Boundary Survey

Legal Description:

Lot 5, Forest Cove, according to the Plat thereof as recorded in Plat Book 55, Page(s) 54-55, Public Records of Seminole County, Florida.

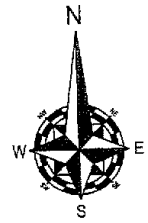
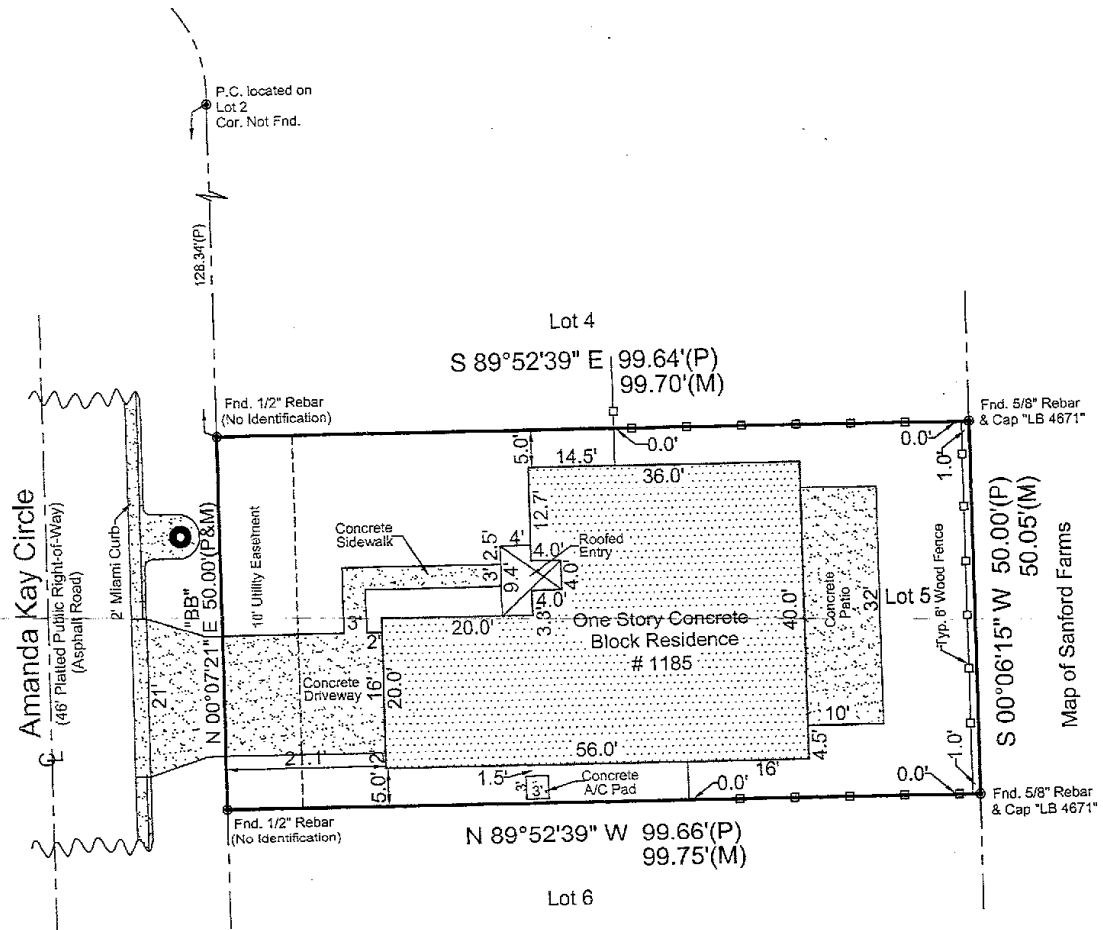


Flood Zone: X
Community Number: 12117C

Panel: 0055F
Date: 09/28/2007

CERTIFIED TO:
Holly A. Dumont
The Closing Agent, Inc.

FBC Mortgage, LLC
Old Republic National Title Insurance Company



Map of Sanford Farms