

Road Project: Midway Drainage Improvement Project – Parcel 821
Parcel No. 33-19-31-300-0620-0000
Parcel Address: Lincoln Street, Sanford, Florida 32771
Owner Name: G. Charles Wohlust, Personal Representative
for Estate of Julia J. Johnson aka Julia Demps, Deceased

**PURCHASE AGREEMENT
DRAINAGE EASEMENT**

STATE OF FLORIDA)
COUNTY OF SEMINOLE)

THIS AGREEMENT is made and entered into this ____ day of _____, 20____, by and between **G. CHARLES WOHLUST as Personal Representative of the ESTATE OF JULIA J. JOHNSON, ALSO KNOWN AS JULIA DEMPS, Deceased**, whose address is P.O. Box 1570, Winter Park, Florida 32792-1570, in this instrument referred to as “GRANTOR,” and SEMINOLE COUNTY, a charter county and political subdivision of the State of Florida, whose address is Seminole County Services Building, 1101 East 1st Street, Sanford, Florida 32771, in this instrument referred to as “GRANTEE.”

W I T N E S S E T H:

WHEREAS, COUNTY requires the property described below for a drainage easement in Seminole County;

NOW, THEREFORE, for and in consideration of the mutual covenants and conditions contained in this Agreement, OWNER agrees to sell and COUNTY agrees to purchase a drainage easement on the following property upon the following terms and conditions:

I. LEGAL DESCRIPTION

See attached Exhibit A for legal description and sketch (the “Property”).

Parcel I. D. Number: 33-19-31-300-0620-0000

II. CONVEYANCE AND PURCHASE PRICE

(a) OWNER shall sell and convey an easement on the Property for the above referenced project by Drainage Easement, free of liens and encumbrances, to COUNTY for the sum of ELEVEN THOUSAND FIVE HUNDRED FIFTY AND NO/100 DOLLARS (\$11,550.00). This amount includes all compensation due as a result of this acquisition to OWNER for any reason and for any account whatsoever, including all damages, compensation, attorney fees, expert fees, and other costs of any nature whatsoever, and for any other claim or account whatsoever that are due to OWNER as a result of this acquisition.

(b) COUNTY is responsible for the following closing costs: recording fee for Drainage Easement, title search fee, premium for the title insurance policy issued to COUNTY by a title

Road Project: Midway Drainage Improvement Project –
Parcel No. 33-19-31-300-0620-0000
Parcel Address: Lincoln Street, Sanford, Florida 32771
Owner Name: G. Charles Wohlust, Personal Representative
for Estate of Julia J. Johnson aka Julia Demps, Deceased

insurance company of COUNTY's choice and cost to prepare and all expenses to record instruments necessary to provide title unto COUNTY, free and clear of all liens and encumbrances.

(c) OWNER is responsible for OWNER's own attorney's fees and costs, if any, not included in Item II.(a) above and OWNER's share of the pro-rata property taxes outstanding, if any, up to and including the date of closing. COUNTY's closing agent will withhold these costs and pro-rata real estate taxes for which OWNER is responsible, if any, from the proceeds of this sale and pay them to the proper authority on behalf of OWNER.

(d) OWNER covenants that there are no real estate commissions due any licensed real estate broker for this conveyance. OWNER shall defend COUNTY against any claims for such commissions and pay any valid claims made by any such broker.

(e) OWNER and COUNTY stipulate this purchase is being made under the threat of condemnation and therefore the conveyance and Drainage Easement described in Item II.(a) above is not subject to documentary stamps taxes pursuant to Rules 12B-4.014(13) and 12B-4.013(4), Florida Administrative Code (2025).

III. CONDITIONS

(a) COUNTY shall pay to OWNER the sum as described in Item II.(a), above, upon the proper execution and delivery of all the instruments required to complete the above purchase and sale to the designated closing agent. COUNTY shall determine a closing date within a reasonable time after all pre-closing conditions under this Agreement have been completed. OWNER agrees to close within seven (7) days of notice by COUNTY or COUNTY's closing agent that a closing is ready to occur.

(b) Subject to Item III(c) below, OWNER shall vacate and surrender possession of the Property upon the date of delivery of the instruments and closing of this Agreement.

(c) Any and all encroachments existing upon the Property, other than those improvements included in the purchase price, must be removed by OWNER at the expense of OWNER prior to closing.

(d) OWNER warrants that there are no facts known to OWNER materially affecting the value of the Property that are not readily observable by COUNTY or that have not been disclosed to COUNTY.

(e) The instrument of conveyance to be utilized at closing must include the covenant of further assurances, in addition to containing all other common law covenants through the use of a drainage easement.

Road Project: Midway Drainage Improvement Project –
Parcel No. 33-19-31-300-0620-0000
Parcel Address: Lincoln Street, Sanford, Florida 32771
Owner Name: G. Charles Wohlst, Personal Representative
for Estate of Julia J. Johnson aka Julia Demps, Deceased

(f) If OWNER owns the Property to be conveyed in any representative capacity, OWNER shall fully comply with the disclosure and other requirements of Section 286.23, Florida Statutes (2024), as this statute provides on the effective date of this Agreement and to the extent this statute is applicable.

(g) Upon forty-eight (48) hours' notice to OWNER, COUNTY has the right, prior to closing: (1) to perform any and all environmental studies and tests to determine the existence of environmental or hazardous contamination on the Property, in its soil or in the underlying water table or (2) to enter upon the Property with COUNTY's employees, contractors and other personnel to inspect and conduct testing upon the Property. If COUNTY determines, either through these studies, testing or other means that the Property contains any hazardous waste or materials or environmental contamination, or has been used as a hazardous waste or chemical storage facility or dumpsite or as a garbage dump or landfill site, COUNTY may elect to cancel this Agreement and have all sums paid under it by COUNTY to OWNER, if any, returned to COUNTY.

(h) In the event that COUNTY subsequently abandons this project after execution of this Agreement, but before closing, this Agreement will be null and void.

(i) In the event that difficulties arise as to clearing title sufficient to complete a closing of this Purchase Agreement or difficulties occur in the issuance of a title insurance commitment that is acceptable to COUNTY, this Agreement will survive the filing of any eminent domain action by COUNTY and will serve as a joint stipulation regarding all issues of valuation, attorney fees (except for apportionment proceedings, if any), costs and expert fees in any condemnation proceeding initiated by COUNTY relating to the Property. In accordance with any request made by COUNTY, OWNER shall execute any and all instruments, pleadings, documents, and agreements upon litigation reflecting the full settlement as set forth in this Agreement. OWNER shall not oppose COUNTY's condemnation proceedings in any way. OWNER, however, may assert OWNER's rights against other claimants in apportionment proceedings.

(j) OWNER shall indemnify and save COUNTY harmless from and against all liability, claims for damages, and suits for any injury to any person or persons, or damages to any property of any kind whatsoever arising out of or in any way connected to OWNER's representations or performance under this Agreement or in any act or omission by OWNER in any manner related to this Agreement.

(k) COUNTY is solely responsible for all of COUNTY's activities conducted on the Property. OWNER is not to be considered an agent or employee of COUNTY for any reason whatsoever on account of this Agreement.

(l) OWNER states that OWNER has not engaged in any action that would create a conflict of interest in the performance of OWNER's obligations under this Agreement with COUNTY that would violate or cause others to violate the provisions of Part III, Chapter 112, Florida Statutes (2024), as this statute may be amended from time to time, relating to ethics in government.

Road Project: Midway Drainage Improvement Project –
Parcel No. 33-19-31-300-0620-0000
Parcel Address: Lincoln Street, Sanford, Florida 32771
Owner Name: G. Charles Wohlust, Personal Representative
for Estate of Julia J. Johnson aka Julia Demps, Deceased

(m) This Agreement contains the entire agreement between OWNER and COUNTY and all other representations, negotiations, and agreements, written and oral, with respect to the subject matter of this Agreement are superseded by this Agreement and are of no force and effect. This Agreement may be amended and modified only by an instrument in writing executed by all parties to this Agreement.


(n) This Agreement is not assignable.

(o) This Agreement will be construed by and controlled under the laws of the State of Florida. The sole venue for any legal action in connection with this Agreement is the Eighteenth Judicial Circuit Court in Seminole County.

(p) The effective date of this Agreement will be the date when the last party has properly executed this Agreement as determined by the date set forth immediately below the respective signatures of the parties.

IN WITNESS WHEREOF, the parties have made and executed this Agreement for the purposes stated above.

WITNESSES:


Witness

Linda S. Wyatt

Print Name



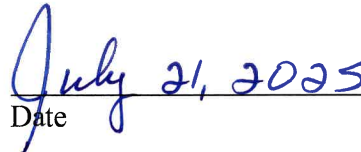
Deborah L. Marshall

Print Name





G. CHARLES WOHLUST, Personal
Representative for the Estate of Julia J.
Johnson aka Julia Demps, Deceased


Date

[Balance of this page intentionally blank; signatory page continues on Page 5]

Road Project: Midway Drainage Improvement Project –
Parcel No. 33-19-31-300-0620-0000
Parcel Address: Lincoln Street, Sanford, Florida 32771
Owner Name: G. Charles Wohlust, Personal Representative
for Estate of Julia J. Johnson aka Julia Demps, Deceased

ATTEST:

BOARD OF COUNTY COMMISSIONERS
SEMINOLE COUNTY, FLORIDA

GRANT MALOY
Clerk to the Board of
County Commissioners of
Seminole County, Florida.

By: _____
JAY ZEMBOWER, Chairman

Date: _____

For the use and reliance of
Seminole County only.

As authorized for execution by the Board of
County Commissioners at its _____,
2025, regular meeting.

Approved as to form and
legal sufficiency.

County Attorney



Attachment:
Exhibit A – Legal Description and Sketch

DGS\GLK\sfa
06/25/2025

T:\Users\Legal Secretary CSB\Public Works\ Acquisitions\2023\Midway Drainage Improvement Project\Johnson\Purchase Agreement – Julia J. Johnson aka Julia Demps.docx

EXHIBIT "A"

Legal Description

That portion of the Northwest 1/4 of the Northwest 1/4 of the Southwest 1/4 of Section 33, Township 19 South, Range 31 East, Florida further described as follows:

Commencing at the Southeast corner of the Northwest 1/4 of the Northwest 1/4 of the Southwest 1/4 of Section 33, Township 19 South, Range 31 East, Florida, thence along the east line of the said Northwest 1/4 of the Northwest 1/4 of the Southwest 1/4 of Section 33, N.00°40'54"W., a distance of 15.00 feet; thence along the north right of way line of Lincoln Street as recorded in Official Records Book 660, Page 171 of the public records of Seminole County, Florida, S.89°53'12"W., a distance of 176.00 feet to the East line of the west 88 feet of the east 264 feet of the Northwest 1/4 of the Northwest 1/4 of the Southwest 1/4 of Section 33 and the Point of Beginning thence continuing S.89°53'12"W., a distance of 44.00 feet to the east line of the west 44 feet of said East 264 feet; thence along said east line N.00°40'54"W., a distance of 14.85 feet; thence N.89°19'06"E., a distance of 44.00 feet to the aforementioned east line said west 88 feet; thence S.00°40'54"E., a distance of 15.29 feet to the Point of Beginning.

Said parcel contains 663.04 square feet more or less.

The parcel may be subject to easements, covenants, or restrictions of record if any.

SKETCH OF DESCRIPTION

Scale 1" = 50'

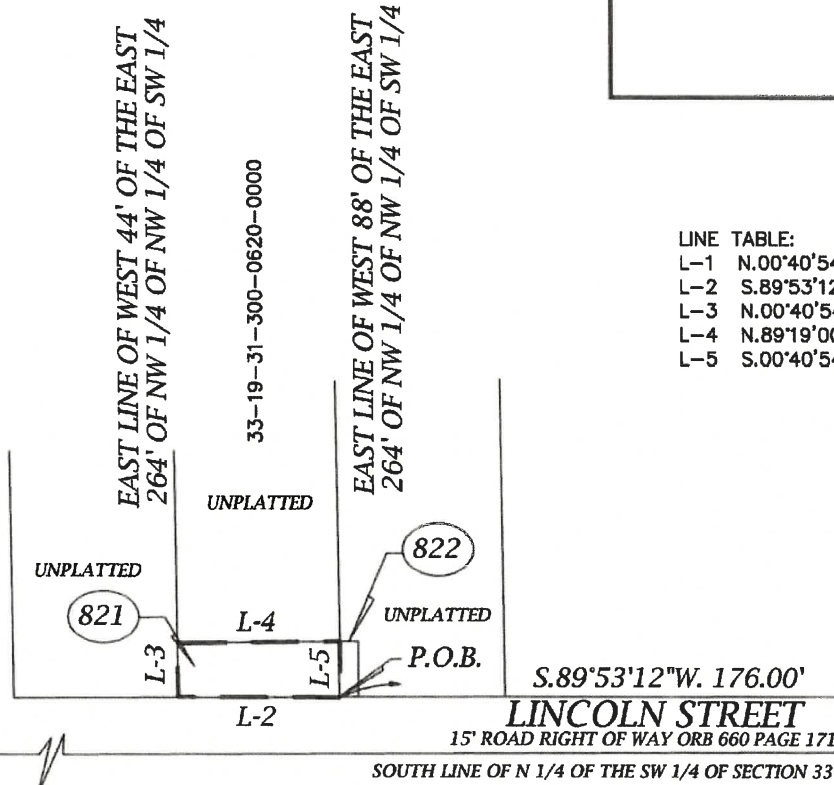
LINE TABLE:

L-1	N.00°40'54"W. 15.00'
L-2	S.89°53'12"W. 44.00'
L-3	N.00°40'54"W. 14.85'
L-4	N.89°19'00"E. 44.00'
L-5	S.00°40'54"E. 15.29'

THE EAST LINE OF THE NW 1/4
OF NW 1/4 OF SW 1/4 SECTION 33

MAGNETIC

SIPES AVENUE
RIGHT OF WAY VARIES
WEST LINE OF SW 1/4 OF SECTION 33



P.O.C.
SE CORNER OF THE NW 1/4
OF THE NW 1/4 OF THE SW 1/4
SECTION 33 TOWNSHIP 19
SOUTH, RANGE 31 EAST

LEGEND:

M.O.=MONUMENTED AND OCCUPIED
ORB=OFFICIAL RECORDS BOOK
P.O.B.=POINT OF BEGINNING
P.O.C.=POINT OF COMMENCEMENT

SEMINOLE COUNTY

SURVEY SECTION OF ROADS-STORMWATER DIVISION
PUBLIC WORKS DEPARTMENT
149 BUSH LOOP BLVD. SANFORD, FLORIDA 32771
407-665-5647

NOT VALID WITHOUT THE ORIGINAL SIGNATURE AND SEAL
OF A FLORIDA LICENSED SURVEYOR AND MAPPER.

BY:

RAYMOND T. PHILLIPS P.S.M. FLORIDA SURVEYOR AND MAPPER

SURVEYOR'S NOTES

1. BEARINGS BASED ON THE NORTH RIGHT OF WAY LINE OF CELERY AVENUE WHICH IS ASSUMED TO BEAR S.89°35'37"W.
2. THIS IS NOT A SURVEY
3. UNDERGROUND UTILITIES AND OR IMPROVEMENTS ARE NOT LOCATED.
4. SURVEYOR HAS NOT ABSTRACTED THE LAND SHOWN HEREON, THE ABOVE REFERENCED PROPERTY MAY BE SUBJECT TO EASEMENTS AND RESRICTIONS OF RECORD IF ANY.

SHEET 2 OF 2

FIELD DATE: n/a

DATE: 04/20/2023

JOB NAME: MIDWAY DRAINAGE

SCALE: 1"=50'

DRAWN BY: RFP

CHECKED BY: RP