

INVITATION TO COMMUNITY MEETING

February 6, 2023

6:00-7:00 p.m.

Dear Neighbors,

We hope you can join us for a community meeting to discuss an application to rezone approximately 16.88 acres from A-1 to R-1AA.

On February 6, 2023, from 6:00 – 7:00 PM, the project team is hosting an in-person community meeting to discuss the proposed right-of-way abandonment and vacation of Mustang Way in the community meeting room at the Seminole County Sheriff's Office at 100 Eslinger Way, Sanford, Florida 32773.

Please RSVP to Robin McAdams if you plan to attend: Robin.McAdams@lowndes-law.com or call 407-418-6757. We look forward to talking to you!

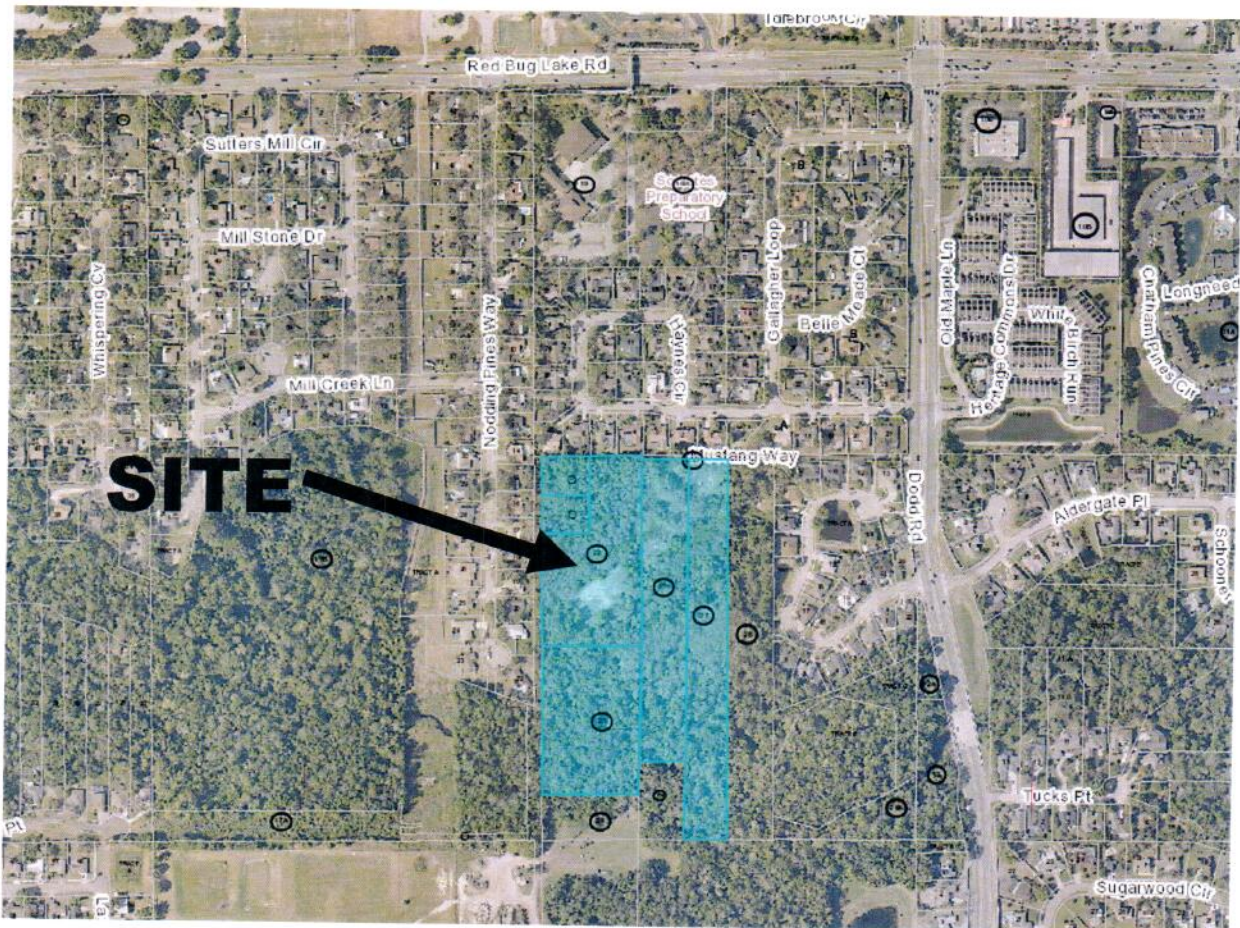
Project Information:

Project Name: Mustang Way Property

Project Number: 19- 20000012

Location: South side of Mustang Way, west of Dodd Road (see image below)

Parcel Numbers: 23-21-30-300-022A-0000, 23-21-30-300-0210-0000,
23-21-30-300-0220-0000, 23-21-30-300-0230-0000,
23-21-30-300-0250-0000 & 23-21-30-300-0270-0000



Ronda, Christianensen @ CbRealty.com

George J. Karl III gkarlii@embuymail.com

DAVID DULL / DAVIDDULL9@YAHOO.COM

Mike & Lisa Maroney MMaro96@GMail.com
lls1920@gmail.com

JAMES CAUSEY - PAWPAW127@YAHOO.COM - 1054 N.P.W

Monica Lewis & Leonard Diezi - Z28red91@cfl.m.com
LEDIEZI@CFL.RR.COM

ROSEMARYE. HURLEY @ GMAIL.COM

mlouyossie@gmail.com

ebocas @ cfl-rr-com

Travis Barkley @ gmail.com

TobigP@AOL.COM

AJLIN469@HOTMAIL.COM

- Roy McCatty - ROYMcCATTY@HOTMAIL.COM
CLAUDETTEJOHNSON@HOTMAIL.COM

 Lowndes

ORLANDO FL 328

19 JAN 2023 PM 4 1



quadiant

FIRST-CLASS

IMI

\$000.57

01/19/2023 ZIF

043M31228461

*Return to Sender
This is not US - We
are Dipasqua
or Suite B*

24-21-30-517-0A00-0000
TUCKS KNOLL HOMEOWNERS ASSN INC
2277 LEE RDSTE 200E
WINTER PARK, FL 32789

UHF

McADAMS


.. 9400922374028260

32789-18977
UTF

NIXIE 339 6E 1 0201/3

RETURN TO SENDER
NOT DELIVERABLE AS ADDRESSED
UNABLE TO FORWARD

BC: 32802280909 *0474-02895-



 Lowndes

ORLANDO FL 328

19 JAN 2023 PM 3



quadiant

FIRST-CLASS

IMI

\$000.57

01/19/2023 ZIF

043M31228461

23-21-30-5LT-0A00-0000
LOST CREEK HOMEOWNERS ASSN
C/O J CAREY PROPERTIES INC PO BOX 1995
WINTER PARK, FL 32790

R. McADAMS

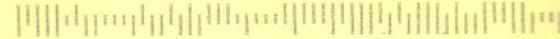
.. 993000000500000000

56998 VAC 9999
32790-100005

NIXIE 33913 01/28/2023

RETURN TO SENDER
NOT DELIVERABLE AS ADDRESSED
VACANT

SORT IN MANUAL ONLY NO AUTOMAT
BC: 56998999955



February 6, 2023
6:00 to 7:00 p.m.
100 Eslinger Way, Sanford, FL 32773

I. Overview

A neighborhood meeting was held regarding a rezoning application for the following property (the “Property”).

Project Information:

Project Name: Mustang Way Property

Project Number: 19- 20000012

Location: South side of Mustang Way, west of Dodd Road

Parcel Numbers: 23-21-30-300-022A-0000, 23-21-30-300-0210-0000,
23-21-30-300-0220-0000, 23-21-30-300-0230-0000,
23-21-30-300-0250-0000 & 23-21-30-300-0270-0000

II. List of affected parties (with addresses) that were notified of the proposed project and invited to the Neighborhood Meeting.

Please see attached.

III. Number of Neighborhood Meeting Notices distributed.

Please see attached Mailing List

IV. A copy of the Neighborhood Meeting Notice.

Please see attached.

V. Neighborhood Meeting Notice distribution date and method.

The notices were mailed via USPS certified mail on January 19, 2023.

VI. The date and location of the Neighborhood Meeting.

February 6, 2023 from 6 – 7 PM at 100 Eslinger Way, Sanford, FL 32773

VII. The number of people that participated in the Neighborhood Meeting.

One (1) member of the project team and forty (40) people from the greater community attended the meeting.

VIII. A record of all phone calls and e-mails received, with a description of concerns, issues or problems discussed and contact information of caller.

Forty-four (44) reached out via email and/or via phone to RSVP or request project information.

XI. A summary of concerns, issues and or problems expressed at the Neighborhood Meeting.

General concerns and issues raised at the Meeting related to:

- Impact of future development on traffic in the surrounding area;
- Access to Property using Nodding Pines Rd. through existing subdivision;
- Density of residential development that would be allowed by rezoning;
- Proposed right-of-way abandonment