

**INTERLOCAL AGREEMENT BETWEEN SEMINOLE COUNTY AND THE CITY OF
OVIEDO FOR THE JOINT FUNDING OF DESIGN SERVICES FOR THE CR 419
PHASE III WIDENING PROJECT**

THIS INTERLOCAL AGREEMENT is made and entered into by and between **SEMINOLE COUNTY**, a political subdivision of the State of Florida, whose address is Seminole County Services Building, 1101 East First Street, Sanford, Florida 32771 (hereinafter referred to as "COUNTY"), and the **CITY OF OVIEDO** a Florida municipal corporation, whose address is 400 Alexandria Boulevard, Oviedo, Florida 32765 (the "CITY").

W I T N E S S E T H:

WHEREAS, the COUNTY and the CITY are parties to the Interlocal Agreement Between Seminole County, the School Board of Seminole County, and the Municipalities of Seminole County Relating to the Shared Distribution and Use of the One Cent Local Government Infrastructure Surtax Approved in a Referendum at a General Election on November 5, 2024 ("2024 Surtax ILA"), attached and incorporated into this Agreement as Exhibit A; and

WHEREAS, the CR 419 Widening Project from Adeline B Tinsley Way to 0.3 miles west of Lockwood Boulevard ("Project") approximately 1.2 miles is identified in Exhibit B of the 2024 Surtax ILA as a COUNTY project and in Exhibit D as a joint COUNTY-CITY project for future consideration; and

WHEREAS, the COUNTY and the CITY remain committed to pursuing the Project and have continued to collaborate on its implementation, including the appropriate division of responsibilities and funding obligations; and

WHEREAS, the COUNTY intends to initiate design services for the Project through a consultant design contract with a negotiated cost of \$1,804,741.24; and



WHEREAS, the CITY agrees to fund thirty-three percent (33%) of the eligible design costs at this time, with the understanding that a separate agreement shall be executed in the future to address the CITY's participation in construction and CEI costs; and

WHEREAS, this Agreement serves a public purpose and is entered into pursuant to Chapter 125, 163, 166, Florida Statutes, and other applicable law.

NOW THEREFORE, in consideration of the mutual covenants and promises contained herein, the parties agree as follows:

Section 1. Recitals. The above recitals are true and correct and are incorporated herein by reference.

Section 2. Term. This Agreement shall become effective on the date it is fully executed by both parties (the "Effective Date") and shall remain in effect until final completion and close-out of the design services for the Project, including any applicable audit or reimbursement periods.

Section 3. COUNTY Responsibilities.

(a) The COUNTY shall serve as the lead agency and shall manage and oversee all aspects of the design phase for the Project, including, but not limited to, design, procurement, contracting, coordination, and administration.

(b) The COUNTY may, in its discretion, apply for any eligible state, federal, or other external funding sources to offset design costs.

(c) The COUNTY shall invoice the CITY for reimbursement in accordance with Section 5 of this Agreement.

Section 4. CITY's Responsibilities.

(a) Review copies of COUNTY invoices and disbursements records delivered by COUNTY to CITY and notify COUNTY within ten (10) business days of any objections to

reimbursement of fund requests or disbursements, exclusive of any review by the Clerk of the Circuit Court for payment.

(b) Subject to the review period, and the terms of this Agreement, reimburse COUNTY for the actual authorized and payable costs as set forth in COUNTY 's contractual agreements with contractors, consultants, vendors for the Project, through design completion of the Project, consistent with the terms of this Agreement and up to the cost share described in Section 5(e). Payments of invoices and payment requests not objected to by CITY shall be made within thirty (30) calendar days of receipt.

(c) Cooperate with COUNTY in the review of any matters relating to the Project.

Section 5. Disbursement of Funds by CITY.

(a) The COUNTY and the CITY agree that the design phase of the Project shall be funded in part through the One Cent Local Government Infrastructure Surtax proceeds allocated to each party pursuant to the Surtax ILA.

(b) The total financial obligation of CITY under this Agreement is limited to reimbursement for legitimate and documented expenses consistent with the terms of this Agreement, subject to the availability of funds from CITY's share of revenues. CITY shall make payment based on progress made. Funds will be derived exclusively from CITY's share of revenues from the infrastructure sales surtax and must be used for the Project in accordance with Section 212.055, Florida Statutes (2025), as may be amended. The funds may not be used for collateral programs or projects, and not for programs or projects which may be accomplished simultaneously with, in conjunction with, or as a result of the Project. Intersection improvements to roads intersecting the Project are eligible. COUNTY may advance funds prior to availability, subject to CITY's review.

(c) CITY will receive any savings from COUNTY-administered Project that are completed at below estimated cost.

(d) In the event that the COUNTY secures federal, state, or other third-party funding for the design phase of the Project, such funding shall be applied proportionally to reduce the CITY's reimbursement obligation under this Agreement. The COUNTY agrees to make a good faith effort to apply such funds, if obtained, in a manner that offsets the CITY's financial obligation. For purposes of this section, "proportionally" means that the CITY's reimbursement shall be reduced by the same percentage that third-party funds offset total eligible design costs. For example, if third-party funds cover 10% of the design costs, the CITY's 33% share shall be applied to the remaining 90% balance.

(e) The CITY's total reimbursement shall not exceed thirty-three percent (33%) of the final actual eligible design costs after application of any such third-party funding.

(f) If an audit reveals that any funds distributed pursuant to this Agreement were expended or applied for purposes or services other than as authorized by the 2024 Surtax ILA or this Agreement, then COUNTY shall promptly, from funds other than those distributed pursuant to this Agreement, reimburse CITY the amount the audit determined to be improperly spent or applied.

Section 6. CITY's Review of Project Scope.

(a) COUNTY shall remain responsible for managing the Project, including typical sections, design standards, and right-of-way limits. The Project must be consistent with this Agreement and the 2024 Surtax ILA. COUNTY shall implement the Project using in-house or procured contractual services, including design, permitting, and related services.

(b) COUNTY shall submit a scope of work, schedule, and cost estimate for CITY's review. CITY may review and provide comments within ten (10) business days of receipt. The COUNTY may proceed with reimbursable work following CITY's review. For purposes of this Agreement, "scope of services" means the detailed description of the Project components, as illustrated by Exhibit B, attached and incorporated to this Agreement.

(c) CITY's City Council approval will be required for material deviations that substantially alter CITY's funding obligation or materially affect Project scope. Routine engineering changes will not require such approval.

Section 7. Future Construction and CEI Agreement. The COUNTY and the CITY agree that they shall enter into a separate agreement to address the CITY's participation in the reimbursement of construction and CEI costs for the Project. While the CITY is not committing to a fixed percentage at this time, both parties acknowledge that the CITY's participation is anticipated to be no less than thirty-three percent (33%), unless otherwise agreed upon in writing, based on good faith negotiations and final costs estimates. This provision is intended to ensure that both parties remain committed to equitable cost sharing for the full implementation of the Project.

Section 8. Audits and Records. Both parties shall maintain all financial records and documents relating to this Agreement in accordance with Chapters 119 and Chapter 218, Florida Statutes (2025).

Section 9. Public Records Law. The parties acknowledge the obligations set forth in Chapter 119, Florida Statutes (2025), as this statute may be amended from time to time, to release public records to members of the public upon request. The parties further acknowledge that

Chapter 119, controls the handling of the materials created under this Agreement, and shall control over the terms of this Agreement.

Section 10. Notices. Whenever either party desires to give notice to the other, it must be given by written notice and may be sent by electronic mail (to the email address provided below) or by registered or certified United States mail, return receipt requested, addressed to the party for whom it is intended at the place last specified. The place and email address for giving of notice will remain effective until changed by written notice in compliance with the provisions of this Section. For the present, the parties designate the following as the respective places and email addresses for giving notice:

For COUNTY:

John Slot, Director of Public Works
Public Works Department
100 E. 1st Street
Sanford, Florida 32771

Email Address: JSlot@seminolecountyfl.gov

For CITY OF OVIEDO:

Bryan Cobb, City Manager
400 Alexandria Blvd.
Oviedo, Florida 32765

Email Address: Bcobb@cityofoviedo.net

Section 11. All Prior Agreements Superseded. This Agreement incorporates and includes all prior negotiations, correspondence, conversations, agreements, or understandings applicable to the matters contained in this Agreement and the parties agree that there are no commitments, agreements, or understandings concerning the subject matter of this Agreement that are not contained or referred to in this document. Accordingly, it is agreed that no deviation from

the terms of this Agreement may be predicated upon any prior representations or agreements, whether oral or written.

Section 12. Modifications, Amendments, or Alterations. No modification, amendment, or alteration of the terms or conditions contained in this Agreement will be effective unless contained in a written amendment executed with the same formality and of equal dignity with this Agreement.

Section 13. Governing Law, Jurisdiction, and Venue. The laws of the State of Florida govern the validity, enforcement, and interpretation of this Agreement. The sole jurisdiction and venue for any legal action arising under this Agreement will be in the courts of Seminole County, Florida.

Section 14. Severability. If a provision of this Agreement or the application thereof to any party or circumstance is held invalid, it is the intent of the parties that such invalidity shall not affect other provisions or applications of this Agreement which can be given effect without the invalid provision or application, and, to this end, the provisions of this Agreement are declared severable.

IN WITNESS WHEREOF, the parties have made and executed this Agreement for the purposes stated above.

ATTEST:



ELIANNE RIVERA, City Clerk

CITY OF OVIEDO

By: 
MEGAN SLADEK, Mayor

Date: September 15, 2025

Approved as to form and
legal sufficiency.



City Attorney

[Balance of page intentionally left blank, signature page to follow.]

BOARD OF COUNTY COMMISSIONERS

ATTEST:

SEMINOLE COUNTY, FLORIDA

GRANT MALOY
Clerk to the Board of
County Commissioners of
Seminole County, Florida.

By: _____
JAY ZEMBOWER, Chairman

Date: _____

For the use and reliance
of Seminole County only.

As authorized for execution by the Board of
County Commissioners at its _____
20____, regular meeting.

Approved as to form and
legal sufficiency.

County Attorney

Attachment:

- **Exhibit A** - Interlocal Agreement Between Seminole County, the School Board of Seminole County, and the Municipalities of Seminole County Relating to the Shared Distribution and Use of the One Cent Local Government Infrastructure Surtax Approved in a Referendum at a General Election on November 5, 2024
- **Exhibit B** - Scope of Services

GLK/kly

3/28/25 4/1/25 4/29/25 8/4/25 8/21/2025

T:\Users\gkahn\Public Works\Agreements\Interlocal Agreements\New folder\CR 419 PHASE III WIDENING PROJECT INTERLOCAL AGR
08-21-25redline.docx

EXHIBIT A

**INTERLOCAL AGREEMENT BETWEEN SEMINOLE COUNTY, THE
SCHOOL BOARD OF SEMINOLE COUNTY, AND THE MUNICIPALITIES OF
SEMINOLE COUNTY RELATING TO THE SHARED DISTRIBUTION AND
USE OF THE ONE CENT LOCAL GOVERNMENT INFRASTRUCTURE
SURTAX APPROVED IN A REFERENDUM HELD AT A GENERAL
ELECTION ON NOVEMBER 5, 2024**

THIS INTERLOCAL AGREEMENT, between **SEMINOLE COUNTY**, a political subdivision of the State of Florida, whose address is Seminole County Services Building, 1101 East First Street, Sanford, Florida 32771 (hereafter referred to as “COUNTY”),

THE SCHOOL BOARD OF SEMINOLE COUNTY, a school district created by Florida law, whose address is 400 East Lake Mary Boulevard, Sanford, Florida 32773 (hereafter referred to as “SCHOOL BOARD”), and the following incorporated municipalities (collectively referred to hereinafter as “MUNICIPALITIES”):

THE CITY OF ALTAMONTE SPRINGS, a Florida municipal corporation, whose address is 225 Newburyport Avenue, Altamonte Springs, Florida 32701; and

THE CITY OF CASSELBERRY, a Florida municipal corporation, whose address is 95 Triplet Lake Drive, Casselberry, Florida 32707; and

THE CITY OF LAKE MARY, a Florida municipal corporation, whose address is P.O. Box 958445, Lake Mary, Florida 32795-8445; and

THE CITY OF LONGWOOD, a Florida municipal corporation, whose address is 175 West Warren Avenue, Longwood, Florida 32750; and

THE CITY OF OVIEDO, a Florida municipal corporation, whose address is 400 Alexandria Boulevard, Oviedo, Florida 32765; and

THE CITY OF SANFORD, a Florida municipal corporation, whose address is 300 N. Park Avenue, Sanford, Florida 32771; and

Seminole County
Infrastructure Sales Surtax 2024 Interlocal Agreement
Page 1



THE CITY OF WINTER SPRINGS, a Florida municipal corporation, whose address is 1126 East State Road 434, Winter Springs, Florida 32708.

COUNTY, SCHOOL BOARD, AND MUNICIPALITIES may be referred to in the singular “party” or in the plural “parties”.

WITNESSETH:

WHEREAS, under the authority of section 212.055(2), Florida Statutes (2023), **COUNTY** intends to adopt an ordinance (hereinafter referred to as “Surtax Ordinance”) imposing a one percent (1.0%, *i.e.*, 1¢) local government infrastructure sales surtax (hereinafter referred to as “the Surtax”) on taxable transactions occurring in Seminole County subject to approval by a majority of electors voting in a referendum to be held during the general election on November 5, 2024 (hereinafter referred to as “2024 Referendum”); and

WHEREAS, in accordance with section 212.055(2)(c), Florida Statutes (2023), and in anticipation of the enactment of the Surtax Ordinance, **COUNTY, SCHOOL BOARD, AND MUNICIPALITIES** have collectively agreed on the allocation and use of the Surtax, as outlined in this Agreement, which will significantly benefit the citizens of Seminole County and enhance the infrastructure of the Seminole County school system, public transportation, pedestrian access and mobility facilities, trails, stormwater management facilities, and other legally authorized infrastructure throughout the **COUNTY** and **MUNICIPALITIES**.

NOW THEREFORE, in consideration of the promises, covenants, and commitments in this Agreement, the receipt and adequacy of which are hereby acknowledged by all parties to this Agreement, the parties agree to provide for the distribution of the revenues derived from the Surtax authorized by the 2024 Referendum as follows:

Seminole County
Infrastructure Sales Surtax 2024 Interlocal Agreement
Page 2



Section 1. Recitals. The foregoing recitals are hereby incorporated herein by reference, are a material part of this Agreement, and represent the administrative findings of COUNTY, SCHOOL BOARD, and MUNICIPALITIES with regard to the actions taken herein.

Section 2. Term. This Agreement shall become effective when approved by the governing bodies of COUNTY, MUNICIPALITIES, and SCHOOL BOARD pursuant to section 212.055(2)(c)1, Florida Statutes (2023), and upon approval by a majority of electors voting in the 2024 Referendum. This Agreement will remain effective for the life of the Surtax imposed under the Surtax Ordinance, and until all Net Revenues, as defined in Section 3 below, are expended by the respective parties.

Section 3. Distribution of Proceeds.

(a) It is the parties' intent to improve the infrastructure of the Seminole County public school system and other public infrastructure within COUNTY and MUNICIPALITIES to provide acceptable levels of services to its residents. "Infrastructure" means those capital expenditures defined in section 212.055(2)(d), Florida Statutes (2023), and more particularly described in Exhibits A, B, C, and D to this Agreement, which are incorporated herein by reference. The parties recognize the importance of and agree to regularly communicate about the use of Surtax revenues, and infrastructure project needs and timing, as set forth in Exhibits A, B, C, and D.

(b) The Net Revenues (meaning the collected Surtax less the amounts retained by the Florida Department of Revenue for administrative expenses under section 212.054(4)(b), Florida Statutes (2023)) from the Surtax levied and imposed by COUNTY will be distributed directly to the parties of this Agreement by the Department of Revenue, according to the terms outlined in Subsection 3(f) below.



(c) SCHOOL BOARD shall receive twenty-five percent (25%) of the Net Revenues collected during the life of the Surtax for use by SCHOOL BOARD on the projects and categories of projects listed in Exhibit A to this Agreement.

(d) COUNTY shall receive fifty percent (50%) of the Net Revenues collected during the life of the Surtax for use by COUNTY on the projects and categories of projects listed in Exhibit B to this Agreement. COUNTY and MUNICIPALITIES reserve the right to enter into a separate interlocal agreement setting forth the terms and conditions applicable to the potential co-funded projects listed in Exhibit D and any other projects permitted by law.

(e) MUNICIPALITIES shall receive twenty-five percent (25%) of the Net Revenues collected during the life of the Surtax for use by MUNICIPALITIES on the projects and categories of projects listed in Exhibit C to this Agreement. The parties agree the Net Revenues will be distributed to MUNICIPALITIES according to the formula set forth in section 218.62, Florida Statutes (2023), which allocates the monetary shares to each governmental entity based on their population size. The distribution herein relies on the population data from the 2023 BEBR Population Estimates. The allocation of the Net Revenues specified in this section is attached as Exhibit E, the Distribution of Proceeds list, and is incorporated by reference into this Agreement.

(f) Under section 212.054(4), Florida Statutes (2023), the Department of Revenue shall distribute the Net Revenues monthly from the Discretionary Sales Surtax Clearing Trust Fund directly to the COUNTY, SCHOOL BOARD, AND MUNICIPALITIES according to their respective shares. These distributions will begin on or around January 1, 2025, and will continue monthly for the duration of this Agreement.

Section 4. Project Lists.

(a) Each party's list of projects or categories of projects set forth in the Exhibits may only be modified to add or delete projects at a noticed public meeting by the governing body of

Seminole County
Infrastructure Sales Surtax 2024 Interlocal Agreement
Page 4



the party or parties having jurisdiction of the project. No later than 30 days following the approval of any such addition or deletion, the party or parties having jurisdiction shall notify COUNTY of the change and provide documentation of the proposed amendment. This provision is intended to ensure that COUNTY is informed of all proposed modifications to the parties' project lists so that it may maintain the most current information on its external website.

(b) The scope of a project listed in Exhibits A, B, C, or D may be expanded, reduced, or altered with the written approval of the chief administrative officer of the party having jurisdiction of the project and shall be subject to applicable statutes, rules, and the procedures of that local government entity.

(c) If the Florida Legislature amends section 212.055(2), Florida Statutes (2023), COUNTY, SCHOOL BOARD, AND MUNICIPALITIES reserve the right to amend Exhibits A, B, C, and D in accordance with the amended statute.

Section 5. Accounting and Audit Reporting.

(a) Each party shall, as part of its annual financial audit required by section 218.39, Florida Statutes (2023), ensure that all expenditures of the Net Revenues are specifically evaluated and addressed by the audit report. Each party shall have its auditor render an opinion confirming whether the party's funds were used consistent with the requirements and limitations of section 212.055(2), Florida Statutes, and that the party has complied in all material respects with the requirements of this Agreement. MUNICIPALITIES and SCHOOL BOARD shall provide COUNTY with the auditor's opinion letter each year and COUNTY will publish the opinion letters, including its own, on its external website.

(b) To ensure compliance and transparency, the parties agree to diligently maintain all records, books, papers, accounting records, and all other evidence relating to the use of the Net Revenues. This includes detailed financial records outlining the allocation and disbursement of



Net Revenues for each project, invoices, receipts, other proofs of expenditures, and all other documentation necessary to demonstrate the proper use of the Net Revenues.

(c) All parties shall ensure that these records are readily accessible and retrievable for auditing, review, or examination by any authorized representative of the governmental entities seeking the documentation.

(d) At all times the entities will comply with Chapter 119, Florida Statutes (2023).

Section 6. Entire Agreement.

(a) This Agreement incorporates and includes all prior negotiations, correspondence, conversations, agreements, or understandings applicable to the Surtax and the parties agree that, unless otherwise stated herein, there are no commitments, agreements, or understandings concerning the subject matter of this Agreement that are not contained or referred to in this document. Accordingly, it is agreed that no deviation from the terms of this Agreement may be based on any prior representations or agreements, whether oral or written, including any agreements related to any prior one cent local government infrastructure surtax.

(b) Any alterations, amendments, or waivers of the provisions of this Agreement other than those addressed in Section 4 of the Agreement shall be valid only when expressed in writing and duly signed by the parties.

Section 7. Severability. If a provision of this Agreement or the application thereof to any party or circumstance is held invalid, it is the intent of the parties that such invalidity shall not affect other provisions or applications of this Agreement which can be given effect without the invalid provision or application and, to this end, the provisions of this Agreement are declared severable.

[Balance of this page left intentionally blank; signatures on pages 7 through 15]


Seminole County
Infrastructure Sales Surtax 2024 Interlocal Agreement
Page 6



IN WITNESS WHEREOF, the parties having caused this Agreement to be duly executed
in nine (9) counterparts by their respective and duly authorized offices on the respective dates.

ATTEST:

SCHOOL BOARD OF SEMINOLE COUNTY,
FLORIDA


JILL MAHRAMUS, Clerk to the
School Board of Seminole
County

By: 
ABBY SANCHEZ, Chair

Date: 6.18.2024

Approved as to form and
legal sufficiency.


School Board Attorney

[Signatures Continue on Next Page]

ATTEST:

CITY OF ALTAMONTE SPRINGS

Angie M Apperson
ANGIE APPERSON, City Clerk

By: Pat Bates
PAT BATES, Mayor

Date: 6/4/2024

Approved as to form and
legal sufficiency.

[Signature]
City Attorney



[Signatures Continue on Next Page]

Seminole County
Infrastructure Sales Surtax 2024 Interlocal Agreement
Page 8



ATTEST:



DONNA G. GARDNER, City Clerk

CITY OF CASSELBERRY

By: 
DAVID HENSON, Mayor

Date: 6/10/2024

Approved as to form and
legal sufficiency.


City Attorney

[Signatures Continue on Next Page]



ATTEST:

Amber Branton
AMBER BRANTON, City Clerk

CITY OF LAKE MARY

By: David Meador
DAVID MEADOR, Mayor

Date: 6/6/2024


Approved as to form and
legal sufficiency.

CSHUR
City Attorney


[Signatures Continue on Next Page]



ATTEST:


MICHELLE LONGO
City Clerk

CITY OF LONGWOOD

By: 
MATTHEW McMILLAN, Mayor

Date: 6/3/2024

Approved as to form and
legal sufficiency.


City Attorney


[Signatures Continue on Next Page]

Seminole County
Infrastructure Sales Surtax 2024 Interlocal Agreement
Page 11

ATTEST:



ELIANNE RIVERA, City Clerk

CITY OF OVIEDO

By: 
MEGAN SLADEK, Mayor

Date: June 3, 2024

Approved as to form and
legal sufficiency.


Asst. City Attorney

[Signatures Continue on Next Page]



ATTEST:

CITY OF SANFORD

Traci Houchin M.H. Fern
TRACI HOUCHIN, City Clerk

By: Art Woodruff
ART WOODRUFF, Mayor

Date: 6-11-24

Approved as to form and
legal sufficiency.

Lonnie N. Croot
City Attorney
LONNIE N. CROOT
ACA

[Signatures Continue on Next Page]




ATTEST:



CHRISTIAN GOWAN
City Clerk


CITY OF WINTER SPRINGS

By: 

KEVIN McCANN, Mayor

Date: 06/10/2024

Approved as to form and
legal sufficiency.




City Attorney



[Signatures Continue on Next Page]



ATTEST:


GRANT MALOY
Clerk to the Board of
County Commissioners of
Seminole County, Florida.

BOARD OF COUNTY COMMISSIONERS
SEMINOLE COUNTY, FLORIDA

By: 
JAY ZEMBOWER, Chairman

Date: JUN 11 2024

For the use and reliance
of Seminole County only.

Approved as to form and
legal sufficiency.


County Attorney

As authorized for execution by the Board of County
County Commissioners at its June 11, 2024
regular meeting.

Attachments:

- Exhibit A – School Board Project List
- Exhibit B – County Project List
- Exhibit C – Municipalities' Project List
- Exhibit D – Potential Co-Funded Project List
- Exhibit E – Distribution of Proceeds List

KL/GLK
5/10/2024 5/14/2024
T:\Users\lgahn\Sales Tax & Election Related Issues\Use of Penny Sales Tax\2024 Interlocal Docs\5-14-24InterlocalAgrPennySales.docx



EXHIBIT A
SCHOOL BOARD POTENTIAL PROJECT LIST

SCHOOL BOARD PROJECTS

Seminole County
Infrastructure Sales Surtax 2024 Interlocal Agreement
Page 16

Certified Copy - Grant Maloy
Clerk of the Circuit Court and Comptroller
Seminole County, Florida



Seminole County Clerk of the Circuit Court and Comptroller
eCertified at 07/08/2024 08:11:45 -04:00
eCertified Id: BCDC-C3G5-8A5H
Page 16 of 46

EXHIBIT A
SCHOOL BOARD POTENTIAL PROJECT LIST

POTENTIAL PROJECTS

SCHOOL BOARD

ATHLETIC FACILITY IMPROVEMENTS

Replace existing gym bleachers that are broken, beyond repair, and/or obsolete

BUS REPLACEMENTS

Replace buses 10+ years old with new buses w/ 10 year warranty - Increases efficiency/reduces expenses (fuel & parts)

HVAC/ENVELOPE IMPROVEMENTS

Critical Infrastructure Replacement/Renewal (near/beyond system life-cycle) - HVAC, Roofs, Electrical, Plumbing, Windows, Doors

SCHOOL BUILDING REPLACEMENTS

School Construction/Building Replacement

SCHOOL RENOVATIONS

School Renovations and/or Remodels

SCHOOL SECURITY IMPROVEMENTS

School Security/Hardening Measures - Security Cameras, Access Control, Single Point of Access, Radio and Intercom Upgrades

SCHOOL-BASED TECHNOLOGY ENHANCEMENTS

One-to-one computer initiative for secondary school students



EXHIBIT B
SEMINOLE COUNTY BCC POTENTIAL PROJECT LIST

SEMINOLE COUNTY PROJECTS

Seminole County
Infrastructure Sales Surtax 2024 Interlocal Agreement
Page 18

Certified Copy - Grant Maloy
Clerk of the Circuit Court and Comptroller
Seminole County, Florida



Seminole County Clerk of the Circuit Court and Comptroller
eCertified at 07/08/2024 08:11:45 -04:00
eCertified Id: BCDC-C3G5-8A5H
Page 18 of 46

EXHIBIT B
SEMINOLE COUNTY BCC POTENTIAL PROJECT LIST

POTENTIAL PROJECTS

MAJOR PROJECTS

CR 419 WIDENING-REED TO LOCKWOOD-JOINT

Widen CR 419 from 2 to 4 lanes from Reed Avenue to Lockwood Boulevard

CR 427 AT SR 434 INTERSECTION IMP (COUNTY)

CR427 to SR434 Intersection and Safety Improvements, including updated engineering study, adaptive traffic system, and additional turn lanes.

LONGWOOD LAKE MARY RD SAFETY & CAPACITY

Safety enhancements and capacity improvements to improve the level of service along Longwood Lake Mary Road from CR 427 (Ronald Reagan Blvd) to Greenway Blvd

LONGWOOD MARKHAM RD SAFETY IMPROVEMENTS

Safety and Corridor Improvements on Longwood Markham Rd SR46 to Markham Rd, including a needs assessment

MIDWAY DRAINAGE IMPROVEMENTS

Construction of new stormwater drainage infrastructure along Midway Avenue from Center Street to the Old Midway Elementary School

NORTH STREET PH 2 SAFETY IMPROVEMENTS

Safety improvements from Palm Springs to Central Parkway, including corridor enhancements and median improvements.

NORTH STREET PH 3 SAFETY IMPROVEMENTS

Safety Improvements from Palm Springs to Ronald Reagan, including corridor enhancements and median improvements

SR 417 EXTENSION TO SANFORD AIRPORT-JOINT

Extension of State Road 417 to Red Cleveland Boulevard to allow for direct access from the Sanford International Airport to the County's interstate system

STATE ROAD IMPROVEMENTS (FDOT - COUNTY COST SHARE)

The County may provide local cost share funding for improvements on State Roadways within the County limits. These projects will be reviewed and prioritized annually for funding consideration.



EXHIBIT B
SEMINOLE COUNTY BCC POTENTIAL PROJECT LIST

POTENTIAL PROJECTS

BRIDGES

GLADWIN AVE BRIDGE IMPROVEMENTS

CUL10539 Gladwin Avenue Culverts (1 – 6 x 6 x 15, Round CMP)

GRANT ST BRIDGE IMPROVEMENTS

CUL21468 S. Grant St Culvert@Columbus Harbor Ditch (1 - 11' x 3' x 60' CBC)

LAURA ST BRIDGE IMPROVEMENTS

774008 Laura Street over Gee Creek

ANNUAL BRIDGE SAFETY STANDARD PROJECTS

Other annual bridge repairs and replacements in accordance with the latest Bridge Inspection Reports and Recommendations

Seminole County
Infrastructure Sales Surtax 2024 Interlocal Agreement
Page 20



EXHIBIT B
SEMINOLE COUNTY BCC POTENTIAL PROJECT LIST

POTENTIAL PROJECTS

FLOOD PREVENTION & DRAINAGE

POTENTIAL DRAINAGE PROJECTS

LOCKHART-SMITH CANAL DRAINAGE
NORTH MARYLAND STREET DRAINAGE
RIVERBEND BLVD. DRAINAGE IMPROVEMENTS
OREGON ST DRAINAGE IMPROVEMENTS
CUTLER ROAD DRAINAGE IMPROVEMENTS
BIG ECON DRAINAGE IMPROVEMENTS
LITTLE ECON DRAINAGE IMPROVEMENTS
SOLDIERS CREEK DRAINAGE IMPROVEMENTS
GEE CREEK DRAINAGE IMPROVEMENTS
LITTLE LAKE HOWELL BASIN IMPROVEMENTS
HOWELL BASIN DRAINAGE IMPROVEMENTS
LAKE JESUP DRAINAGE IMPROVEMENTS
SANLANDO SPRINGS DRAINAGE IMPROVEMENTS
NARCISSUS AVE DRAINAGE IMPROVEMENTS
LINCOLN HEIGHTS-RAVENNA PK DRAINAGE
MOBILE MANOR DRAINAGE IMPROVEMENTS
CECELIA DRIVE DRAINAGE IMPROVEMENTS
BEAR LAKE WOODS DRAINAGE IMPROVEMENTS
KIMBERLY COURT DRAINAGE IMPROVEMENTS
SUNSET DR DRAINAGE IMPROVEMENTS

OTHER ANNUAL DRAINAGE & PIPELINING PROJECTS

Other annual drainage and pipelining projects as identified by master plan, CCTV assessments, and pipelining inspections

Seminole County
Infrastructure Sales Surtax 2024 Interlocal Agreement
Page 21



EXHIBIT B
SEMINOLE COUNTY BCC POTENTIAL PROJECT LIST

POTENTIAL PROJECTS

WALKABLE COMMUNITY & PEDESTRIAN SAFETY

EAGLE BLVD COMPLETE STREETS & SIDEWALKS

Bicycle and pedestrian improvements along the corridor, which may include wider sidewalks/shared use path and landscape improvements. Project includes construction of approx. 2300' of 5' sidewalk along the north side of Eagle Blvd. from Buckskin Way to Tuskawilla Rd.

ANNUAL ADA IMPROVEMENT PROJECTS

Annual allocation toward projects that ensure County paths and sidewalks are designed and constructed to serve all users and comply with American with Disabilities Standards.

ANNUAL PEDESTRIAN CONNECTIVITY PROJECTS

Annual allocation toward the replacement of existing sidewalks and the construction of new sidewalks to connect existing paths to meet the County's goal to maximize pedestrian safety and mobility needs.

Seminole County
Infrastructure Sales Surtax 2024 Interlocal Agreement
Page 22



EXHIBIT B
SEMINOLE COUNTY BCC POTENTIAL PROJECT LIST

POTENTIAL PROJECTS

ROADWAY PRESERVATION

Annual paving and resurfacing of Countywide arterial, collector, and local roadways. Projects are reviewed and prioritized based on condition analysis. Funding is estimated at \$9M per year.

Seminole County
Infrastructure Sales Surtax 2024 Interlocal Agreement
Page 23



EXHIBIT B
SEMINOLE COUNTY BCC POTENTIAL PROJECT LIST

POTENTIAL PROJECTS

TRAFFIC CONGESTION & SAFETY IMPROVEMENTS

CR 46A AT AIRPORT BLVD INTERSECTION IMPROVEMENTS

Intersection improvements at CR 46A (25th St) and Airport Blvd, including extending the westbound left turn lane by 185 ft.

CR 46A AT HE THOMAS INTERSECTION IMPROVEMENTS

Intersection improvements at CR 46A (HE Thomas Jr Pkwy) and CR 15 (Country Club Rd), including extending the westbound left turn lane by 175 ft.

CR 46A AT UPSALA RD INTERSECTION IMPROVEMENTS

Intersection improvements at CR 46A (HE Thomas Jr Pkwy) and CR 15 (Upsala Rd), including extending the eastbound left turn lane by 170 ft.

CR 46A AT INTERNATIONAL PKY SAFETY IMPROVEMENTS

This project will add a dedicated southbound right turning lane and change the current southbound outside lane from a shared through-right lane to a dedicated through lane.

FORT CHRISTMAS RD SAFETY IMPROVEMENTS

Project includes minor realignment of Fort Christmas Road and reconfiguration of the intersection at Miracle Lane. Includes ROW acquisition to accommodate new realignment.

HOWELL BRANCH RD AT ENSOR TERR-BUTLER SAFETY IMPROVEMENTS

Safety improvements to address capacity issues at SR 436 at Howell Branch Rd. Widen north side of Howell Branch Rd for additional eastbound through lane from Sorrento Cir to Ensor Ter (580 ft). Lane will be a shared through/right-turn lane, which ties into existing eastbound lane approaching SR 436.

LAKE MARY BLVD TURNLANE AT INTERNATIONAL PKY

Addition of a new second eastbound left turn lane along Lake Mary Boulevard at International Parkway

OLD LAKE MARY RD AT CR 46A INTERSECTION IMPROVEMENTS

Intersection improvements at Old Lake Mary Rd and CR 46A (HE Thomas Jr Pkwy) to include new the southbound right turn lane by 200 ft.

SR46 GENEVA SAFETY IMPROVEMENTS (COUNTY DESIGN)

Design and pre-construction costs to widen CR 415 to four lanes through Geneva.

WEKIVA SPRINGS LN AT MANOR AVE INTERSECTION IMPROVEMENTS

Intersection improvements at Wekiva Springs Ln/Manor Ave and SR 434, including adding a 75 ft southbound right turn lane.

OTHER TRAFFIC CONTROL SYSTEM MODERNIZATION PROJECTS

OTHER TRAFFIC SAFETY & EFFICIENCY PROJECTS



EXHIBIT B
SEMINOLE COUNTY BCC POTENTIAL PROJECT LIST

POTENTIAL PROJECTS

TRAILS & PARK INFRASTRUCTURE

TRAIL IMPROVEMENTS

KEWANEE DESTINATION TRAIL LOOP
DEER RUN TRAIL LOOP
ROLLING HILLS TRAIL LOOP
BLACK BEAR WILDERNESS BOARDWALK IMPROVEMENTS
OVERLOOK PARK BOARDWALK IMPROVEMENTS
CROSS SEMINOLE TRAIL 46A TO SR46
SEMINOLE WEKIVA TRAIL IMPROVEMENTS
CROSS SEMINOLE TRAIL IMPROVEMENTS
LAKE MONROE LOOP TRAIL
KEWANEE TRAIL EXTENSION
CR 419 PATHWAYS
BLACK HAMMOCK PATHWAYS
ALTAMONTE SUNRAIL CONNECTOR
WEKIVA OVERLOOK CONNECTOR
ECON WILDERNESS AREA CONNECTOR
MIDWAY TRAIL

PARK IMPROVEMENTS

SANLANDO PARK IMPROVEMENTS
SOFTBALL COMPLEX IMPROVEMENTS
SPORTS COMPLEX IMPROVEMENTS
RED BUG LAKE PARK IMPROVEMENTS
WEKIVA GOLF IMPROVEMENTS
BIG TREE PARK IMPROVEMENTS
BOOKERTOWN PARK IMPROVEMENTS
GREENWOOD LAKES PARK IMPROVEMENTS
KEWANEE PARK IMPROVEMENTS
ROSELAND PARK IMPROVEMENTS
DEER RUN PARK IMPROVEMENTS
BLACK BEAR WILDERNESS IMPROVEMENTS
ROLLING HILLS PARK NORTH CONNECTOR
JAMESTOWN PARK
SYLVAN LAKE PARK EXPANSION
ROSENWALD COMMUNITY SERVICES BLDG

LIBRARY IMPROVEMENTS

LIBRARY EAST BRANCH EXPANSION (OVIEDO)
LIBRARY CENTRAL BRANCH IMPROVEMENTS (CASSLEBERRY)
LIBRARY NORTH BRANCH IMPROVEMENTS (SANFORD)
LIBRARY NORTHWEST BRANCH IMPROVEMENTS (LAKE MARY)
LIBRARY WEST BRANCH IMPROVEMENTS (LONGWOOD)

OTHER TRAIL AND PARK IMPROVEMENTS

Seminole County
Infrastructure Sales Surtax 2024 Interlocal Agreement
Page 25



EXHIBIT B
SEMINOLE COUNTY BCC POTENTIAL PROJECT LIST

POTENTIAL PROJECTS

WATER QUALITY PROTECTION

LAKE, RIVER & AQUIFER PROTECTION PROJECTS

Annual projects dedicated to the protection of all waterways in the County's system of lakes, rivers, and aquifer. Projects will help meet Florida Department of Environmental Protection requirements to minimize pollution in our natural water resources, including all waterbodies impacting the Wekiva River and St Johns River.



EXHIBIT B
SEMINOLE COUNTY BCC POTENTIAL PROJECT LIST

POTENTIAL PROJECTS

OTHER LEGALLY AUTHORIZED INFRASTRUCTURE

Other Critical Government Infrastructure projects as allowable by law if funding is available.
This includes capital expenditures related to public facilities as defined in Florida Statute
212.055

Seminole County
Infrastructure Sales Surtax 2024 Interlocal Agreement
Page 27



EXHIBIT C
MUNICIPALITIES POTENTIAL PROJECT LIST

CITY MUNICIPALITIES PROJECTS

Seminole County
Infrastructure Sales Surtax 2024 Interlocal Agreement
Page 28

Certified Copy - Grant Maloy
Clerk of the Circuit Court and Comptroller
Seminole County, Florida



Seminole County Clerk of the Circuit Court and Comptroller
eCertified at 07/08/2024 08:11:45 -04:00
eCertified Id: BCDC-C3G5-8A5H
Page 28 of 46

EXHIBIT C
MUNICIPALITIES POTENTIAL PROJECT LIST

POTENTIAL PROJECTS

CITY OF ALTAMONTE SPRINGS

ADA RAMP PROJECTS

Construct ADA ramps in La Floresta, Stonewood and other established neighborhoods that need ADA ramp connections and other safety sidewalk work.

BICYCLE FACILITIES

Improve and/or construct bike lanes, shared-use paths and multiuse trails to improve biking safety. Up to six (6) miles as outlined in the City's Mobility Plan.

CAPITAL BRIDGE REPAIRS

Construct capital repairs needed for various City bridges, including replacing wood structures at Lake Lotus Park.

CORRUGATED METAL PIPE REPAIR BY PIPE LINING

Repair and line \$750,000 of City corrugated metal pipes each year. This includes rehabbing drainage structures as well.

ELLSWORTH STREET UNDERDRAIN REPLACEMENT

Replace underdrain under Ellsworth Street to maintain subsurface water flow and avoid roadway saturation.

GALLOWAY DRIVE REALIGNMENT

Construct realignment of Galloway Drive directly across from Leonard Street to improve intersection efficiency and safety. The estimate includes signal and electrical transmission line relocations.

HIDDEN HARBOR NEIGHBORHOOD IMPROVEMENT-CONSTRUCTION

Construct infrastructure improvements in the neighborhood including utilities, stormwater, roadway, sidewalk, ADA and safety infrastructure.

LITTLE WEKIVA RIVER GRADE CONTROL STRUCTURE EVALUATION & CONSTRUCTION

Reevaluate grade control structures in the Little Wekiva River to improve rivers flows, and reduce erosion.

OUTFALL FEASIBILITY STUDY

Untreated stormwater to have Best Management Practices (BMP's) such as baffle boxes or other nutrient removal infrastructure.

Seminole County
Infrastructure Sales Surtax 2024 Interlocal Agreement
Page 29



EXHIBIT C
MUNICIPALITIES POTENTIAL PROJECT LIST

POTENTIAL PROJECTS

CITY OF ALTAMONTE SPRINGS

PEDESTRIAN CROSSING SAFETY PROJECTS

Construct rectangular rapid flashing beacons (RRFB's), raised crosswalk or other related improvements at various locations throughout the City to improve mobility safety.

PEDESTRIAN FACILITIES

Improve and/or construct sidewalks and multiuse paths to improve pedestrian safety. Up to eight (8) miles as outlined in the City's Mobility Plan.

RIVER RUN NORTH NEIGHBORHOOD IMPROVEMENT-CONSTRUCTION

Construct infrastructure improvements in the neighborhood including utilities, stormwater, roadway, sidewalk, ADA and safety infrastructure.

RIVER RUN SOUTH NEIGHBORHOOD IMPROVEMENT-CONSTRUCTION

Construct infrastructure improvements in the neighborhood including utilities, stormwater, roadway, sidewalk, ADA and safety infrastructure.

ROADWAY RESURFACING AND/OR RECONSTRUCTION

Pave and or repair \$750,000 of City roadways each year. Implement city-wide paving and related improvements.

RONALD REAGAN COMPLETE STREETS-BALLARD ST TO SR436

Design and construct complete street improvements on Ronald Regan Boulevard. Improve bicycle and pedestrian infrastructure and transit accommodations to connect the East Town Center redevelopment area, Altamonte Springs Sunrail Station and Eastmonte Park. Construct roadway safety improvements for all users of this roadway. This project will be in coordination with the County Road 427 Complete Streets project in the Seminole County Mobility Plan Ordinance, and the City of Altamonte Springs' Mobility Plan Ordinance.

SEDIMENT REMOVAL-LITTLE WEKIVA & LAKE LOTUS PARK-FEASIBILITY STUDY & CONSTRUCTION

Determine the feasibility and benefit cost ratio to remove sediment at outfall pipes into Lake Lotus and establish the wetland within the park. Dredge and restore wetland, install erosion control measures on river banks.



EXHIBIT C
MUNICIPALITIES POTENTIAL PROJECT LIST

POTENTIAL PROJECTS

CITY OF ALTAMONTE SPRINGS

SPRING LAKE ROAD COMPLETE STREET

Construct complete street improvements on Spring Lake Road. Improve bicycle and pedestrian infrastructure to connect southeast communities to Maitland Avenue and St. Mary Magdalen School. Construct roadway safety improvements for all users of this roadway.

SPRING OAKS BOULEVARD COMPLETE STREETS PROJECT

Provide safety, bicycle, pedestrian and drainage improvement to calm traffic speeds and reduce localized roadway flooding on Spring Oaks Boulevard. This project is outlined in the City's Mobility Plan.

STORMWATER CAPITAL PROJECTS

Design and construct projects that address the needs identified in the City's Stormwater Master Plan.

TRANSIT INFRASTRUCTURE IMPROVEMENTS

Transit planning, operational oversight, and implementing various transit amenities (shelters and transit hub improvements) as outlined in the City transit plan.

WEST TOWN PKY & WEST TOWN CORNER-INTERSECTION IMPROVEMENTS

Refurbish intersection. Replace bricks at intersection or construct a roundabout to improve intersection safety.

WEST TOWN PKY @ LAUREL ST ROUNDABOUT-INTERSECTION

Design and construct roundabout intersection efficiency and safety improvement.

WEST STATE ROAD 436 PEDESTRIAN SAFETY-PHASE 2

Extend pedestrian safety project to the western side of West State Road 436 from Interstate 4 to State Road 434. This is a connected vehicle project to add high definition cameras and processors to West State Road 436 at major intersections. The estimate assumes matching grant funding from Federal or State grants.

AUTONOMOUS VEHICLE (AV) MOBILITY / SHUTTLE PROJECTS

Design and construct infrastructure and capital vehicle costs for various Autonomous Vehicle (AV) mobility / shuttle projects in the City. The Gateway Drive Autonomous Vehicle project will connect Seminole State College, Advent Health headquarters, Gateway Drive, Maitland Summit and RDV Sportsplex. Estimate assumes matching grant funding from other sources.

Seminole County
Infrastructure Sales Surtax 2024 Interlocal Agreement
Page 31



EXHIBIT C
MUNICIPALITIES POTENTIAL PROJECT LIST

POTENTIAL PROJECTS

CITY OF ALTAMONTE SPRINGS

GATEWAY DRIVE AT LOTUS LANDING BOULEVARD-INTERSECTION

Design and construct intersection efficiency and safety improvement. Construct a potential roundabout.

KELLER ROAD AT GATEWAY DRIVE - INTERSECTION IMPROVEMENT

Provide Intersection improvements such as roundabout or signalization and add turn lane improvements for capacity, efficiency and safety. This project is outlined in the City's Mobility Plan.

**NEWBURYPORT AVENUE, MAGNOLIA, AND HERMITS TRAIL -
INTERSECTION**

Design and construct intersection efficiency and safety improvement.

STATE ROAD 434 AT GATEWAY DRIVE - INTERSECTION IMPROVEMENT

Add westbound dual right turn lanes and second northbound left turn lane to improve intersection capacity and safety. This project is outlined in the City's Mobility Plan.



EXHIBIT C
MUNICIPALITIES POTENTIAL PROJECT LIST

POTENTIAL PROJECTS

CITY OF CASSELBERRY

ASCENSION TRAIL

Shared use path/trail connecting Talisman to Integra Lakes/Lake Concord Park via Ascension and Golf Course

AVALON BLVD AND CANTERBURY CIR COMPLETE STREET

Narrow Avalon and Canterbury to 20 ft to install 8-10 ft wide shared use path on the south/east side on Avalon and west side on Canterbury. Complements internal Dew Drop Park trail improvements by completing a trail loop.

BRITTANY CIRCLE COMPLETE STREET IMPROVEMENTS

Narrow Brittany Circle to accommodate trail and help with traffic calming; may include raised midblock crossings, speed cushions, and additional safety/striping improvements. Potential street parking and/or chicaning for more traffic calming. To also include improvements on Laurel between Brittany and trail crossing to the east.

CARRIAGE HILL SAFETY AND TRAFFIC CALMING

Traffic calming improvements with vertical deflection such as speed cushions and raised crosswalks at key locations. Includes bike lane installation on Carriage Hill Dr and accessibility improvements on Lamplight Way.

CASSELTON DR AND GREENCASTLE BLVD - PHASE 2

Complete street improvements to include lane narrowing/elimination and wider sidewalks for Greencastle Blvd, Casselton Dr from Greencastle to north terminus, and Casselton Dr from Blaine Terrace to SR 436. May also convert two existing Casselton crosswalks to raised crosswalks to better slow traffic.

CITYWIDE VARIOUS STREET REHABILITATION

Pavement rehabilitation of approximately 25% of City street-miles with misc ADA, safety, and traffic calming improvements at select locations.

CRYSTAL BOWL CIRCLE COMPLETE STREET

Narrow Crystal Bowl to 20 ft to install 8-10 ft wide shared use path on the outside radius. Includes Casselberry Greenway Trail improvements between Casselberry Elementary and Crystal Bowl Park.



EXHIBIT C
MUNICIPALITIES POTENTIAL PROJECT LIST

POTENTIAL PROJECTS

CITY OF CASSELBERRY

CULTURAL CORRIDOR CONNECTIVITY

Various sidewalk, safety, and connectivity improvements, including fill in "gap" in Lemon Lane to complete connection to Anchor Road by building boardwalk/trail to connect Lemon/Lincoln intersection to Lemon/Anchor Rd.

LAKE KATHRYN TO GEE CREEK TRAIL

Shared use path from Lake Kathryn Cir to Winter Park Dr via City property and right of way, including pedestrian bridge over Gee Creek to connect Sundown Trl to Gee Creek Ln

N TRIPLET LAKE DR AND OAKWOOD DR COMPLETE STREET

Generally narrow Oakwood Dr and N Triplet Lk Dr by 2-4 ft down to 20 ft and widen existing sidewalks to 7-10ft w/o raised curb

NORTHEAST CASSELBERRY TRAIL

Trail connection linking Murphy Rd at Seminola Blvd to 7th St at N Winter Park Dr via City-owned property (portion in Winter Springs)

NORTHWEST CASSELBERRY SAFETY AND TRAFFIC CALMING

Various traffic calming, sidewalk, safety, and connectivity improvements linking N Griffin Dr at 17-92 to N Cypress Way at W Melody Ln. Potential additional "Bicycle Boulevard" features.

OSCEOLA TRAIL SAFETY AND TRAFFIC CALMING

Traffic calming improvements. Remove center line and only place at key locations (tight curves). Install vertical deflection such as speed cushions and raised crosswalks at key locations such as sidewalk connections to Winter Park Dr and Lake Hodge Park.

OVERBROOK DR SAFETY AND TRAFFIC CALMING

Traffic calming improvements with vertical deflection such as speed cushions and raised crosswalks at key locations.

SAUSALITO BLVD COMPLETE STREET IMPROVEMENTS

Complete street improvements to potentially include lane elimination, roadway narrowing, crosswalks, speed cushions, additional and/or wider sidewalks, and drainage improvements.

WILSHIRE DR COMPLETE STREET

Complete Street Improvements to include lane narrowing to accommodate trail on Wilshire Dr from Mark David to Brittany and on Mark David from Wirz Park to Wilshire Dr. Bike lanes on Wilshire Dr from S Winter Park Dr to Mark David.

Seminole County
Infrastructure Sales Surtax 2024 Interlocal Agreement
Page 34



EXHIBIT C
MUNICIPALITIES POTENTIAL PROJECT LIST

POTENTIAL PROJECTS

CITY OF LAKE MARY

ROADWAY PRESERVATION

ROADWAY/ASPHALT REHABILITATION

TRAFFIC CONGESTION & SAFETY IMPROVEMENTS

SHEALY RD FIRE TRUCK TURN-AROUND

UPGRADE PEDESTRIAN SIGNALS

FLOOD PREVENTION & DRAINAGE

EVANSDALE RD ROADWAY & DRAINAGE IMPROVEMENTS

LESLIE LN DRAINAGE IMPROVEMENTS

BRIDGES

N COUNTRY CLUB RD BRIDGE WIDENING

WALKABLE COMMUNITY & PEDESTRIAN SAFETY

MAIN ROAD SIDEWALK IMPROVEMENTS

CURB REPLACEMENTS

OTHER INFRASTRUCTURE AS ALLOWABLE BY LAW

RINEHART RD CONVERSION TO UNDERGROUND POWER



EXHIBIT C
MUNICIPALITIES POTENTIAL PROJECT LIST

POTENTIAL PROJECTS

CITY OF LONGWOOD

ADA REHABILITATION AND CONST

Upgrade ADA ramps and add ramps and sidewalk connections where missing.

CITY PARK UPGRADES

Install ADA compliant sidewalks and paths and stormwater system to catch runoff.

CITYWIDE RESURFACING PLAN

Resurface of streets based on Bi-annual pavement scoring reports

E. CHURCH AVE COMPLETE STREETS

Addition and enhancement of sidewalks and safety features

HYBRID BEACON, RECTANGULAR RAPID FLASHING BEACONS, PEDESTRIAN SIGNALS

Various locations per Mobility Plan and Vision Zero

INTERCITY TRAIL, BIKE LANES & SHARED USE PATH

Add bike facilities, trails, and shared use paths within the city

LOCALIZED DRAINAGE IMPROVEMENTS

Add stormwater system and localized road rehab

RAISED CROSSWALKS & TRAFFIC CALMING PROJECTS

Example intersections at Orange Ave. at Credo St and Lakeview Drive

SAVAGE RD EXT OR BENNETT/CEN FL PKY EXT-CITY SHARE

New 2 lane roadway from Commercial area to Industrial area

SIDEWALK ENHANCEMENTS

Replace, widen and construct new Sidewalk in residential neighborhoods and commercial areas in order to increase safety and mobility

THOROUGHFARE LANDSCAPING

Update landscaping on main corridors to provide safer and more aesthetically pleasing and walkable streets.

W. WARREN AVE COMPLETE STREETS

Addition of Sidewalks, drainage system and traffic calming

Seminole County
Infrastructure Sales Surtax 2024 Interlocal Agreement
Page 36



EXHIBIT C
MUNICIPALITIES POTENTIAL PROJECT LIST

POTENTIAL PROJECTS

CITY OF OVIEDO

10 YEAR CITY WIDE RESURFACING

City-Wide resurfacing of various City maintained streets per the City annual resurfacing program schedule. Continuation of existing project.

ALEXANDRIA BLVD CORRIDOR IMPROVEMENTS

Road Diet to reduce travel lanes from four (4) to two (2) lanes and Complete Street/Mobility Improvements from State Road 434 to Alafaya Woods Boulevard. May include roundabout improvements at the Alexandria Blvd./Clara Lee Evans Way, Alexandria Blvd./Oviedo Blvd., and Alexandria Blvd./Alafaya Woods Blvd. intersections.

ARTESIA STREET ROADWAY/DRAINAGE IMPROVEMENTS

Replacement of existing roadway crossing of Sweetwater Creek to include roadway, drainage and pedestrian element improvements.

CITY-WIDE SIDEWALK/CURBING IMPROVEMENTS

City-Wide Sidewalk and Curbing projects that include new gap installation projects and replacement of existing damaged infrastructure. Continuation of existing project.

COMPLETE STREETS REED AVENUE IMPROVEMENTS-OVIEDO

Complete street improvements along Reed Avenue to include traffic calming, landscaping, pedestrian, sidewalks, curbing and shoulder improvements from County Road 426 to County Road 419.

DOCTORS COURT EXTENSION TO OVIEDO BOULEVARD

New two lane roadway connecting the existing terminus of Doctors Court with Oviedo Boulevard. Routing to be determined as part of project. Right of way acquisition will be necessary.

EAST CHAPMAN ROAD CORRIDOR IMPROVEMENTS-OVIEDO

Additional lanes at SR 434 intersection, signalization optimization, widening, operational, access and mobility improvements to be determined by engineering study from State Road 434 to Citrus Cove Drive.

EAST MITCHELL HAMMOCK RD PEDESTRIAN CROSSING

Pedestrian crossing at grade, over or tunnel under E. Mitchell Hammock Road at Oviedo Boulevard.



EXHIBIT C
MUNICIPALITIES POTENTIAL PROJECT LIST

POTENTIAL PROJECTS

CITY OF OVIEDO

LOYD LANE EXTENSION

Extension of Loyd Lane to East Franklin Street. Includes 2-lane road extension with sidewalks, right-of-way acquisition and possible wetlands mitigation.

MISSION ROAD AREA DRAINAGE IMPROVEMENTS

Improve stormwater management systems along Corbin Court, Drone Lake, Field Street, Mission Road (including outfall), Pecan Street, Rich Drive, and Shed Street.

NORTH LAKE JESUP REGIONAL POND

Construct outfall system for Isolated Wetland along North Lake Jessup Avenue. Construct stormwater pond for nutrient removal.

OVIEDO BOULEVARD EXTENSION

Extension of Oviedo Boulevard from Mitchell Hammock Road to Alexandria Boulevard including sidewalk and on-street parking and other mobility improvements. May include a roundabout at the intersection of Alexandria Boulevard.

PUBLIC SAFETY BUILDING RENOVATION/REPLACEMENT

Architectural and Engineering Design. New vehicle storage building. Complete Interior Renovation. Complete Exterior Renovation. Complete two story offices in former fire bay area. Replacement of roof, windows, and doors. Installation of new HVAC chiller system, interior and exterior. Demolition if needed.

PUBLIC SAFETY TRAINING CENTER

Four story Training Center for Police and Fire personnel including, but not limited to, burn rooms, interior stairs, rappelling anchors, attic, four story elevator shaft, two story balcony, and movable walls.

SOUTH LOCKWOOD BLVD ROUNDABOUT

Convert the existing two-way stop-controlled intersection into a multilane roundabout on South Lockwood Boulevard. Incorporate Florida-Friendly landscaping.

SWEETWATER CREEK STORMWATER IMPROVEMENT

This is a multiphase project involving the following: stream restoration, stream stabilization, flood protection, and water quality improvements for Sweetwater Creek.



EXHIBIT C
MUNICIPALITIES POTENTIAL PROJECT LIST

POTENTIAL PROJECTS

CITY OF SANFORD

1ST STREET ROAD, SIDEWALK, LIGHTING IMPROVEMENTS

1st street from Sanford Avenue to Mellonville Avenue. Overhaul of the street to be contiguous with the other downtown streetscape features. Upgrades to include lighting, landscaping and other decorative features along with brick pavers.

CELERY AVE BEAUTIFICATION AND CIRCULATION IMPROVEMENTS

Road beautification and circulation improvements on celery from city maintenance limits 1200' east of Brisson to 17-92. With new development east of Sanford, traffic congestion has become problematic on Celery Avenue with the daily volume. By improving the intersection we can ease the loading and allow smoother movement and faster response times for emergency vehicles. Celery avenue will also receive some aesthetic improvements.

CITY-WIDE REPAIR & MAINT OF BRICK PAVED ROADWAYS

With our streetscape projects the need for expert brick paver repair is an absolute necessity. Funding for asphalt and concrete construction and devices will also include striping and signage.

MELLONVILLE AVENUE ROAD REHABILITATION

Full depth recycling of roadway. Collector roads in need of new curbing and rehabilitation from SR 46 to Seminole Boulevard.

ROADWAY ASPHALT REHABILITATION PROJECTS

Yearly rehabilitation for city maintained roads and trails to include full depth recycling, pavement management testing, concrete repair, striping and traffic signalization loop replacement.

SIDEWALK CONSTRUCTION & ADA PEDESTRIAN COMPLIANCE

Annual funding for 10 years. Contractual services for City-wide sidewalk and trail installation and repairs. Also includes ADA compliance to City owned facilities.

STREET LIGHT INSTALLATION AND REPAIR PROJECTS

For repair to our pedestrian-roadway lighting. Over the course of the last 20 years, the decorative lighting from our streetscape and beautification projects needs routine upgrading. These lights serve both pedestrian and street traffic.

TRAFFIC CALMING-CIRCULATION PROJECTS

For construction of traffic calming devices such as speed tables and raised crosswalks along with parking and circulation improvements at Seminole Blvd and French Avenue Riverwalk. Funding for asphalt and concrete construction and devices will also include striping and signage.

Seminole County
Infrastructure Sales Surtax 2024 Interlocal Agreement
Page 39



EXHIBIT C
MUNICIPALITIES POTENTIAL PROJECT LIST

POTENTIAL PROJECTS

CITY OF WINTER SPRINGS

BRIDGE IMPROVEMENTS

Potential projects include N. Northern Way Bridge Replacement (775709); S. Northern Way Bridge Replacement (775703); Winter Springs Boulevard over Howell Creek (775711); Winter Springs Boulevard over Bear Creek (775710)

DRAINAGE IMPROVEMENTS

Potential projects include upsize Culverts to Bridge at Shore Rd. at Gee Creek; upsize Culverts to Bridge at Alton Rd. at Gee Creek; pipe open ditch drainage conveyance from Flamingo Ave. to S. Edgemon Ave; pipe open ditch drainage conveyance 61 S. Devon Ave. to Lombardy Rd; repair of Tuskawilla Crossings Pond; reconstruction of Wetland Park Outfall; and other pond rehabilitation and pipe replacements

PARK PROJECTS

Potential projects include Playground Resurfacing Trotwood Park; Field House for Torcaso Park; Fencing for Central Winds Park

POLICE SAFETY PROJECTS

Potential projects include Ingress Deceleration / Turn Lane from SR 434 at Heritage Park; Ingress Deceleration / Turn Lane from WB SR 434 at Central Winds Park; Ingress Deceleration / Turn Lane from EB SR 434 at Michael Blake Boulevard; Five 30" x 30" Flashing Stop Signs; Five Safe Pace 100 Speed Radar Signs, Solar Powered w/white universal bracket with software

RECLAIM WATER MAIN IMPROVEMENTS

Potential projects include Tuskawilla Crossings RCW Extension; Chestnut Ridge Subd. RCW Connection



EXHIBIT C
MUNICIPALITIES POTENTIAL PROJECT LIST

POTENTIAL PROJECTS

CITY OF WINTER SPRINGS

ROADWAY PRESERVATION PROJECTS

Potential projects include Murphy Rd; Dolphin Rd; Greenbriar Ln; S Galloway Ter; Sheoah Blvd; Lynx Trl; Oselot Trl; Bombay Ave; Lombardy Rd; Irwin Ct; Quail Nest Dr; Treymore Ct; Burgos Rd; N Elk Ct; Maple Ct; Daron Ct; S Fairfax Ave; White Oak Dr; Duncan Dr; Sheoah Blvd; S Elk Ct; Taproot Dr; N. Tuskawilla Rd; Tam Ct; Sheoah Blvd; Northern Way; N Moss Rd; Oak Forest Dr; Chokecherry Dr; Gretna Ct N; W Panama Rd; Macgregor Rd; Shepard Rd; N Fairfax Ave; Sapling Dr; Lancers Dr; Gazell Trl; Sequoia Ct; Shore Rd; Inglenook Cir; Macgregor Rd; Forest View Ct; Gretna Ter; N 3Rd St; Cougar Ct; Sequoia Dr; Turkey Hollow Cir; Dolphin Rd; Coral Way; Jaguar Ct; Jeffrey Ct; Marlin Rd; Mimosa Ct; N Devon Ave; Old Sanford-Oviedo Rd; Puma Trl; Silver Creek Dr; Twelve Oaks Dr; Wolverine Trl; Macgregor Rd; Sheoah Blvd; Clubwood Ct; Cypress Ct; Dewar; Aberdeen Ct; Bear Paw Ct; Oak Ct; Blades Ct; Pheasant Cir; Rhoden Ln; S Edgemon Ave; Woodchuck Ct; Erica Way; Forest Cir; Galloway Dr; Aberdeen Ln; N 1St Ct; Yellow Pine Ct; Marni Dr; Chokecherry Ct; Ayerswood Ct; Glen Eagle Dr; Locust Ct; N Galloway Ct; Sensation Ln; Superior Ct; Tides Rd; Walden Way; S. Winter Springs Blvd; Dundee Dr; Fisher Rd (Dunmar Estates To Seville Chase); Forest Creek Dr; Kentstown Ct; Belle Ave; Newton Ct; Blumberg Blvd; S Panama Cir; Willow Way; Lancers Dr; Calico Ct; Sybilwood Cir; Antelope Trl; Elmwood Ct; Lamoka Ct; Lisa Loop; Little Fawn Ct

WATER SYSTEM IMPROVEMENTS

Potential projects include; Sheoah Blvd Water Main Replacement; Winter Springs Blvd. Water Main Replacement



EXHIBIT C
MUNICIPALITIES POTENTIAL PROJECT LIST

OTHER LEGALLY AUTHORIZED INFRASTRUCTURE

Other Critical Government Infrastructure projects as allowable by law if funding is available.
This includes capital expenditures related to public facilities as defined in Florida Statute

Seminole County
Infrastructure Sales Surtax 2024 Interlocal Agreement
Page 42

Certified Copy - Grant Maloy
Clerk of the Circuit Court and Comptroller
Seminole County, Florida



Seminole County Clerk of the Circuit Court and Comptroller
eCertified at 07/08/2024 08:11:45 -04:00
eCertified Id: BCDC-C3G5-8A5H
Page 42 of 46

EXHIBIT D
OTHER POTENTIAL JOINT PROJECTS FOR FUTURE CONSIDERATION IF REVENUES ALLOW

OTHER POTENTIAL JOINT PROJECTS

Seminole County
Infrastructure Sales Surtax 2024 Interlocal Agreement
Page 43



EXHIBIT D

OTHER POTENTIAL JOINT PROJECTS FOR FUTURE CONSIDERATION IF REVENUES ALLOW

POTENTIAL PROJECTS

TRAFFIC CONGESTION & SAFETY IMPROVEMENTS

COMPLETE STREETS MAITLAND AVE-SR 436 TO ORANOLE RD-ALTAMONTE
COMPLETE STREETS OAKLAND RD-ORANOLE TO SPRING LAKE-ALTAMONTE
COMPLETE STREETS ORANOLE ROAD-MT VERNON PKWY TO MAITLAND AVE-ALTAMONTE
INTERSECTION IMPROVEMENT STATE ROAD 434 AT SAND LAKE ROAD-ALTAMONTE
TRAFFIC SIGNAL @ 1ST STREET AND RONALD REAGAN BLVD-ALTAMONTE
COMPLETE STREETS SR 434-MAITLAND BLVD TO MONTGOMERY RD-ALTAMONTE
COMPLETE STREET PARK DRIVE-CASSELBERRY
COMPLETE STREET WINTER PARK DR-CASSELBERRY
WASHINGTON AVE-LONGWOOD LAKE MARY RD REALIGNMENT-LAKE MARY
COMPLETE STREET CR 427-NORTH ST TO SR 434-LONGWOOD
COMPLETE STREETS DOG TRACK RD-LONGWOOD
COMPLETE ST CR 427-PALMETTO TO LONGWOOD LK MARY RD-LONGWOOD
INTERSECTION IMPROVEMENTS US 17-92 & OTHER HIGH CRASH LOCATIONS-LONGWOOD
MAST ARM UPGRADES-LONGWOOD
SIGNAL IMPROVEMENTS-STATE OR COUNTY ROADS-LONGWOOD
SAVAGE ROAD EXTENSION-LONGWOOD
RAILROAD CROSSING RELOCATION-LONGWOOD
ADAPTIVE TRAFFIC IMPROVEMENTS SR426/CR419 AND SR 434-OVIEDO
OLD LOCKWOOD ROAD ROUNDABOUT-OVIEDO
SR426/CR419 PH3 WIDENING-OVIEDO
INTERSECTION IMP MITCHELL HAMMOCK/LOCKWOOD AND CR419-OVIEDO
SR434 COMPLETE STREET - ARTESIA ST TO FRANKLIN ST-OVIEDO
SR434 COMPLETE STREET - GARDEN ST TO CLONTS ST-OVIEDO
MITCHELL HAMMOCK CORRIDOR IMPROVEMENTS-OVIEDO
PINE AVENUE ADDITIONAL LEFT TURN LANE-OVIEDO
COMPLETE STREETS CR 427 RONALD REAGAN-EAST ALTAMONTE DR TO LONGWOOD ST-ALTAMONTE

FLOOD PREVENTION & DRAINAGE

MAIN ROAD-S COUNTRY CLUB STORMWATER LIFT STATION-LAKE MARY

TRAILS & PARK INFRASTRUCTURE

KEWANNEE TRAIL EXTENSION-CASSELBERRY
PARK DR TO MURPHY RD CONNECTIVITY-CASSELBERRY
SHARED USE PATH LAKE HOWELL RD-CASSELBERRY
US 17-92 TO LAKE KATHRYN CIR CONNECTIVITY-CASSELBERRY
EVANS STREET SHARED USE PATH-OVIEDO
CR 419 TRAIL IMPROVEMENTS-OVIEDO

WALKABLE COMMUNITY & PEDESTRIAN SAFETY

SIDEWALKS DOUGLAS AVE W SR436 TO CENTRAL PKY-ALTAMONTE
LOCKWOOD BLVD PEDESTRIAN CROSSINGS IMPROVEMENTS-OVIEDO

BRIDGES

SHORE RD AT GEE CREEK CULVERTS-WINTER SPRINGS
ALTON RD AT GEE CREEK CULVERTS-WINTER SPRINGS

Seminole County

Infrastructure Sales Surtax 2024 Interlocal Agreement

Page 44



EXHIBIT E
DISTRIBUTION OF PROCEEDS

DISTRIBUTION OF PROCEEDS

Seminole County
Infrastructure Sales Surtax 2024 Interlocal Agreement
Page 45

Certified Copy - Grant Maloy
Clerk of the Circuit Court and Comptroller
Seminole County, Florida



Seminole County Clerk of the Circuit Court and Comptroller
eCertified at 07/08/2024 08:11:45 -04:00
eCertified Id: BCDC-C3G5-8A5H
Page 45 of 46

EXHIBIT E
DISTRIBUTION OF PROCEEDS

SCHOOL BOARD	25.00%
SEMINOLE COUNTY BOCC	50.00%
MUNICIPALITIES - Section 3(e)	
ALTAMONTE SPRINGS	4.65%
CASSELBERRY	2.95%
LAKE MARY	1.70%
LONGWOOD	1.61%
OVIEDO	3.94%
SANFORD	6.32%
WINTER SPRINGS	3.83%
MUNICIPALITIES TOTAL	<u>25.00%</u>

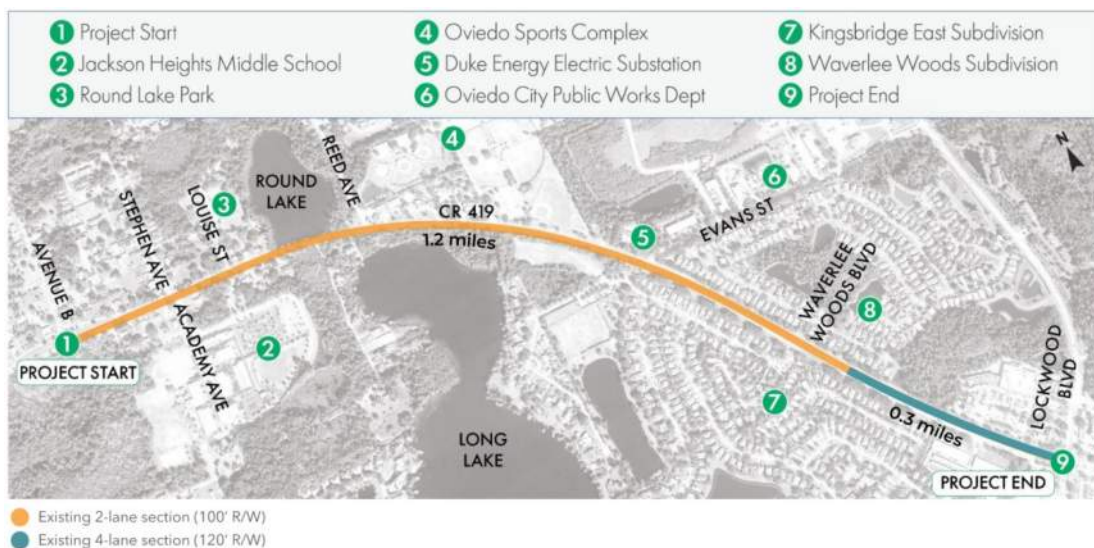


EXHIBIT B - SCOPE OF WORK

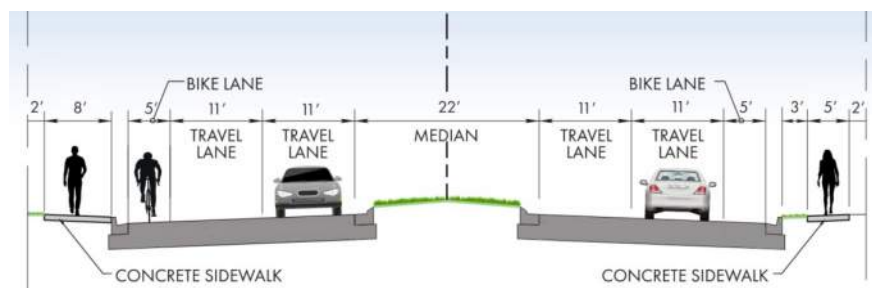
SR 426/CR 419 Phase 3 from Adeline B. Tinsley Way to Lockwood Blvd. Contract No. PS-5567-24

OBJECTIVES

SR 426/CR 419 Phase 3 is in eastern unincorporated Seminole County, east of downtown Oviedo. A Preliminary Engineering Report (PER) was developed in 2007 for the SR 426/CR 419 corridor from Pine Ave to Lockwood Blvd., which evaluated the widening of the roadway from a 2-lane undivided to a 4-lane divided facility. The widening of CR 419 from Adeline B. Tinsley Way (Avenue B) to west of Lockwood Boulevard is the last segment of a key corridor and will improve capacity, safety, and accommodate additional users.



The proposed typical section consists of a four-lane urban roadway with 5' bike lanes, an eight-foot sidewalk on the north and a five-foot sidewalk with utility strip on the south. The design will be developed based on the current Florida Greenbook (2023) criteria and supplemented with the FDOT Design Manual (FDM 2024) and county standards and preferences as applicable. The anticipated typical section is below.



PROFESSIONAL ENGINEERING SERVICES

The consultant team shall perform the following scope of engineering services:

1. Project General Tasks
 - Project Management
 - Meeting Attendance
 - i. Status update meetings
 - ii. Phase comment review meetings
 - iii. Local agency meetings
 - iv. FDOT meetings
 - v. Permitting agency meetings
 - vi. Utility Meetings
 - vii. Others
 - Field Reviews
 - Public Involvement – one public meeting
 - Digital Delivery – Microstation Files & PDF(s)
2. Plans Development
 - Reports
 - i. Pavement Design Report
 - ii. Signal Warrant analysis (x2)
 - iii. Safety and Access Management Memo
 - iv. Pond Siting Report
 - v. Drainage Design Report
 - vi. Roadway Design Documentation
 - vii. Noise Study Design Addendum
 - Component Plans
 - i. Roadway
 - ii. Signing and Pavement Markings
 - iii. Signalization
 - iv. Structures
 - v. Landscaping
 - Submittals
 - i. 30%, 60%, 90%, 100%, Final
 1. 30% Plans submitted to Seminole County only
 2. Supplemental agreements may be needed for additional design elements after the 30% design meeting
 - ii. Engineers estimates (4 – 60%, 90%, 100%, Final Update)
3. Permits
 - Complete and submit permit packages, including supporting documentation. Ardurra will pay the permit application fee and then be reimbursed by the county. For budgeting purposes, an amount of \$5610 was included to cover the anticipated cost.
 - i. SJRWMD – Individual Permit
 - ii. USACE – Individual Permit
 - WMD and USACE coordination

4. Environmental

- Wetland flagging and data forms
- Listed species survey, including 100% gopher tortoise survey and tricolored bat acoustic survey and data analysis
- USFWS and FWC coordination for listed species
- Environmental Considerations Report
- Public Outreach for 2 noise barrier systems
- Land use review for noise sensitive sites meeting the Date of Public Knowledge

5. PD&E Reevaluation

- Perform PD&E Phase Change Reevaluation
- Add to SWEPT
- Coordinate with OEM and revise as needed
- Noise Barrier Evaluation

6. Utility Coordination (12 UAOs)

- Three Contacts (following plan submittals)
- Develop conflict matrix
- Meetings with UAOs to resolve conflicts
- Coordinate relocations to clear utilities for construction
- Anticipated Relocations
 - i. Duke – overhead power impacts due to widening and their joint tenants
 - ii. Charter – underground fiber and cable
 - iii. City of Oviedo – water and sewer impacts from drainage and grade changes
 - iv. TECO – 4” PE gas main adjustments for drainage

7. Sub-consultant services (See Exhibit C)

- Survey and RW Mapping – ECHO
- Geotechnical and Contamination – GEC
- Cultural Resources - SEARCH
- Structures – Volkert

8. Bidding Support and Post Design Services – to be added at a later date

Design Submittal Requirements

1. 30% Submittal (Submittal must contain all items applicable for Acceptance)
 - 30% Plans
 - Line and Grade
 - Typical Sections
 - Preliminary Cross Sections
 - Design Documentation Report with Project Design Criteria
 - KMZ files
 - QA/QC Plan Set and Checklist
2. 60% Submittal (Submittal must contain all items applicable for Acceptance)
 - 60% Plans (plan quantities not required)
 - Response to 30% comments
 - Design Documentation Report
 - Stormwater Management / Drainage Report
 - Geotechnical Report
 - Construction Estimate
 - KMZ File
 - QA/QC Plan Set and Checklist
3. Utility, Permits, Railroad and R/W Submittals
 - Utility Plan Submittal (1 week after 60% Plan Submittal)
 - Permit Submittal (1 week after 60% Plan Submittal)
 - Railroad Submittal (1 week after 60% Plan Submittal)
 - R/W Parcel Sketch and Legal Description Submittal (4 weeks after 60% comments have been provided to Consultant to address)
4. 90% Submittal (Submittal must contain all items applicable for Acceptance)
 - 90% Plans with Quantities Complete
 - Response to 60% comments
 - Design Documentation Report
 - Drainage Report
 - Geotechnical Report
 - Construction Duration Calculation
 - Construction Estimate
 - KMZ File
 - QA/QC Plan Set and Checklist
5. 100% Submittal (Submittal must contain all items applicable for Acceptance)
 - 100% Plans
 - Response to 90% comments
 - Design Documentation Report
 - Stormwater Management / Drainage Report
 - Geotechnical Report
 - Construction Estimate
 - Construction Duration Calculation
 - All Permits
 - Utility RGB mark ups
 - Utility Schedules

- Certification Memos (Utilities, Permit. R/W and Railroad) (Fully executed Certification Memo's must be included in the submittal)
- KMZ File
- QA/QC Plan Set

6. Final Delivery

- Signed and Sealed Construction Plans
- Response to 100% comments
- Final Design Documentation Report
- Signed and Sealed Drainage Report
- Final Construction Estimate
- Final Construction Duration
- Copies of all Permits
- Bid Tab (excel form locked)
- Project Written Scope of Services (including Max percentages to be used for LS items)
- KMZ File
- QA/QC Plan Set