

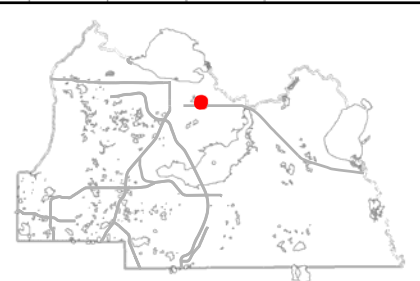
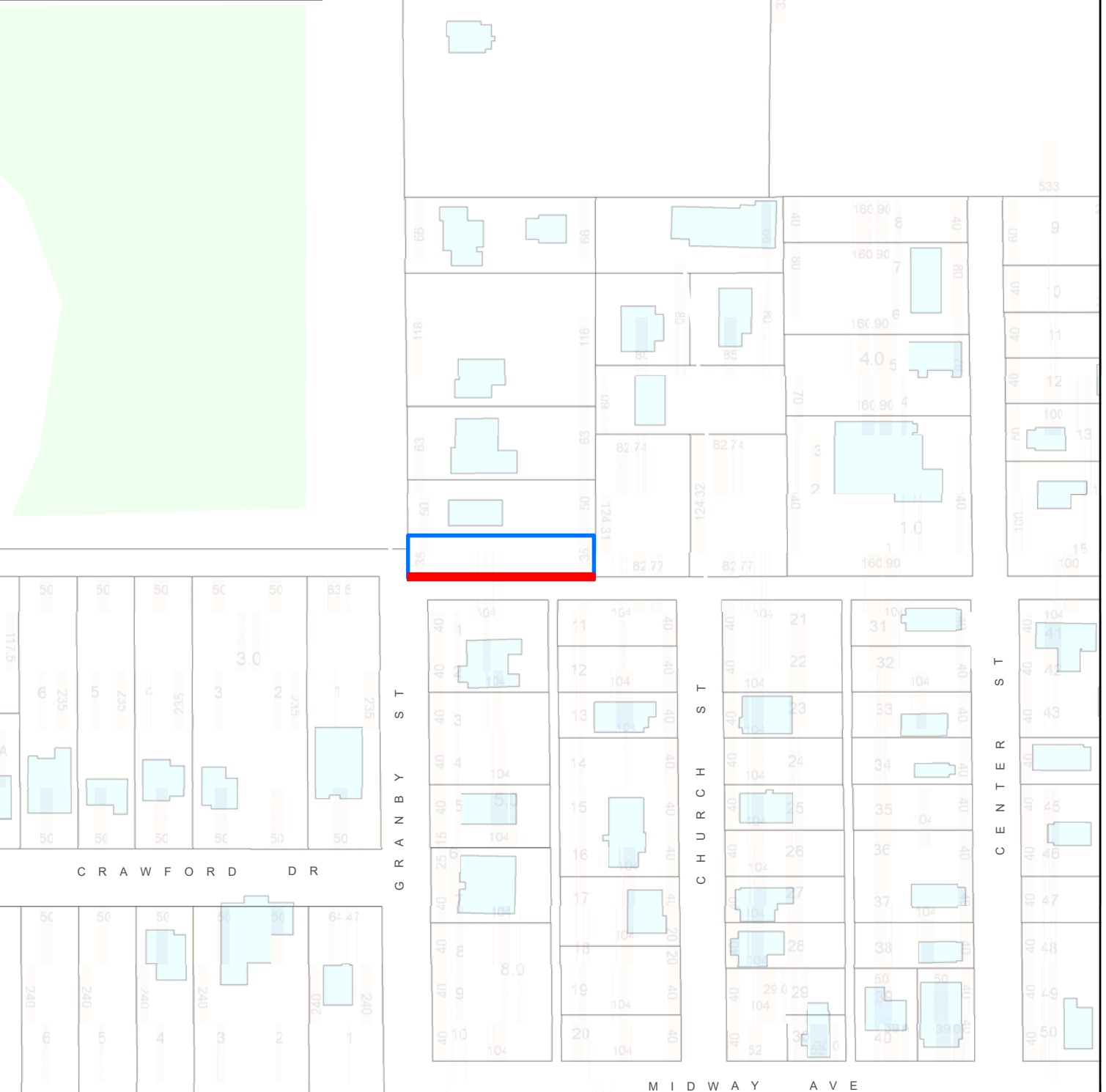


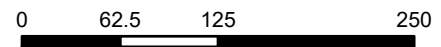
Legend

-  Parent Parcel
-  Drainage Easement

LOCATION MAP



Midway Drainage Improvement Project
Parcel 1-808
Hager Mae Wilmot
33-19-31-300-0320-0000



1 inch = 122 feet