

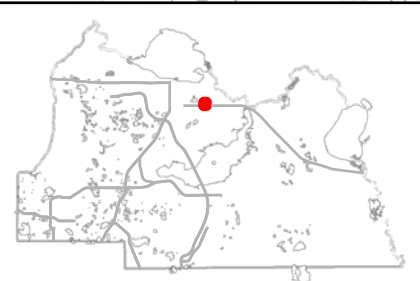
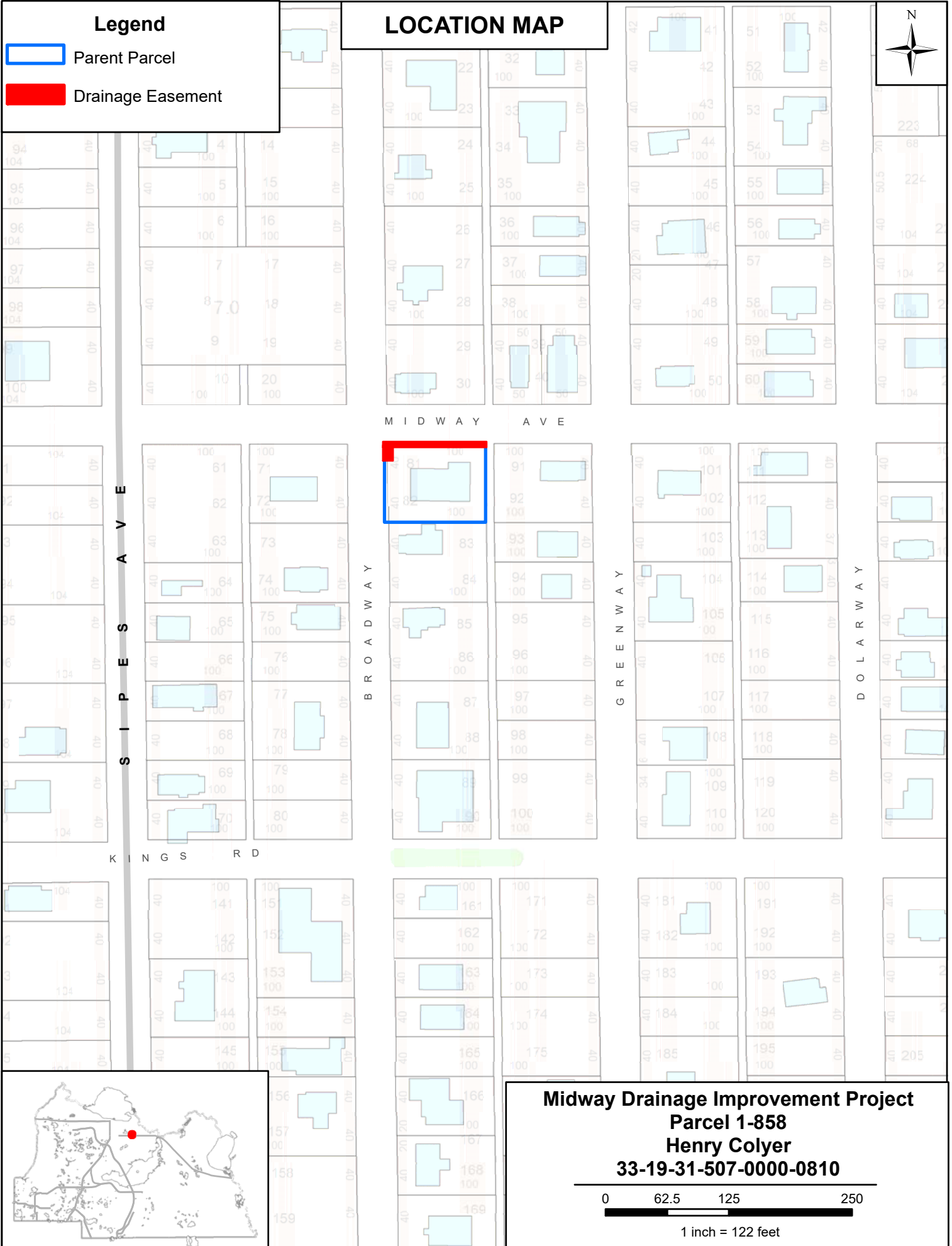


### Legend

-  Parent Parcel
-  Drainage Easement


### LOCATION MAP



**Midway Drainage Improvement Project**  
**Parcel 1-858**  
**Henry Colyer**  
**33-19-31-507-0000-0810**

---

0      62.5      125      250



1 inch = 122 feet